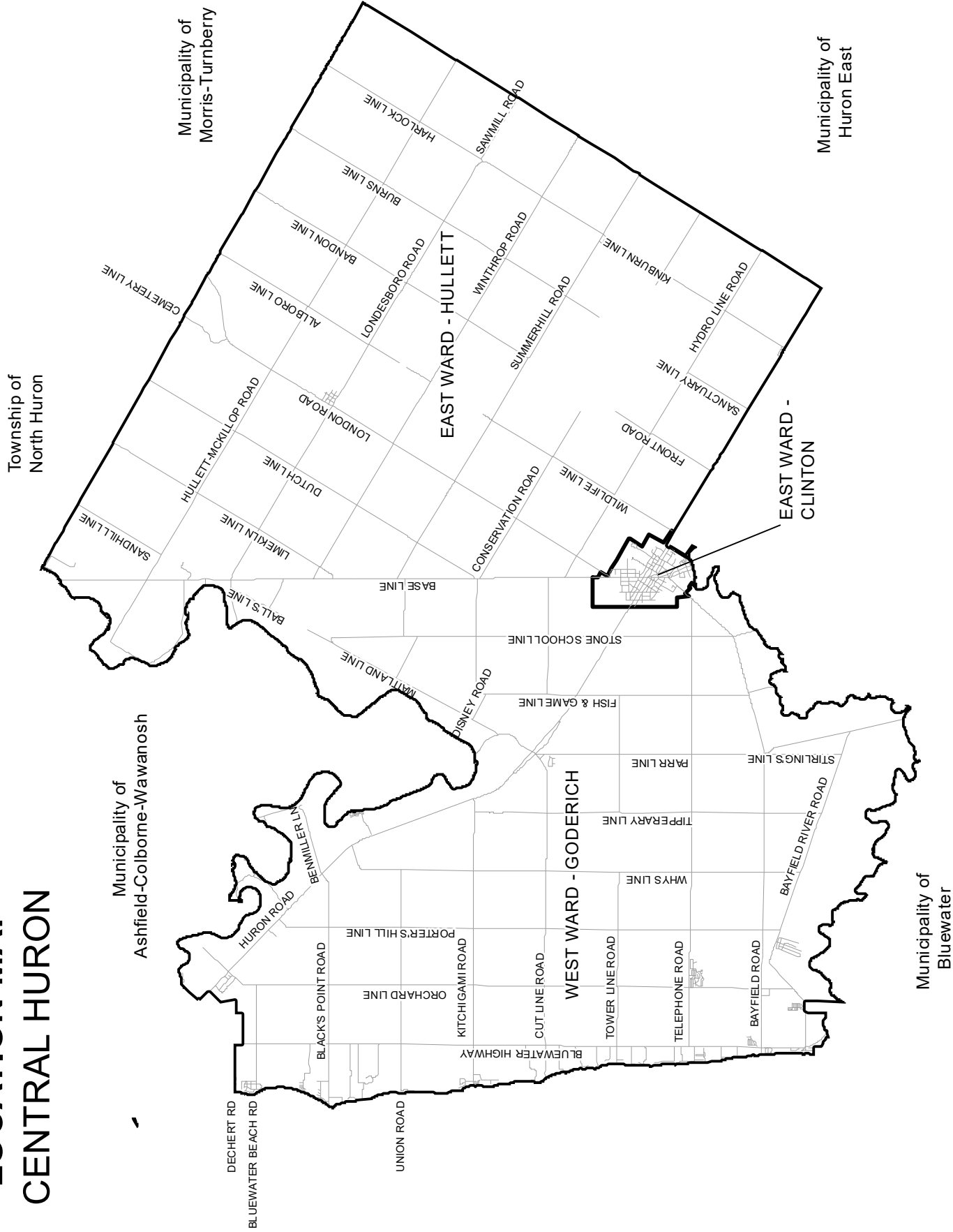
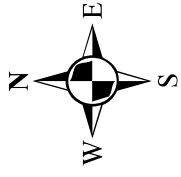
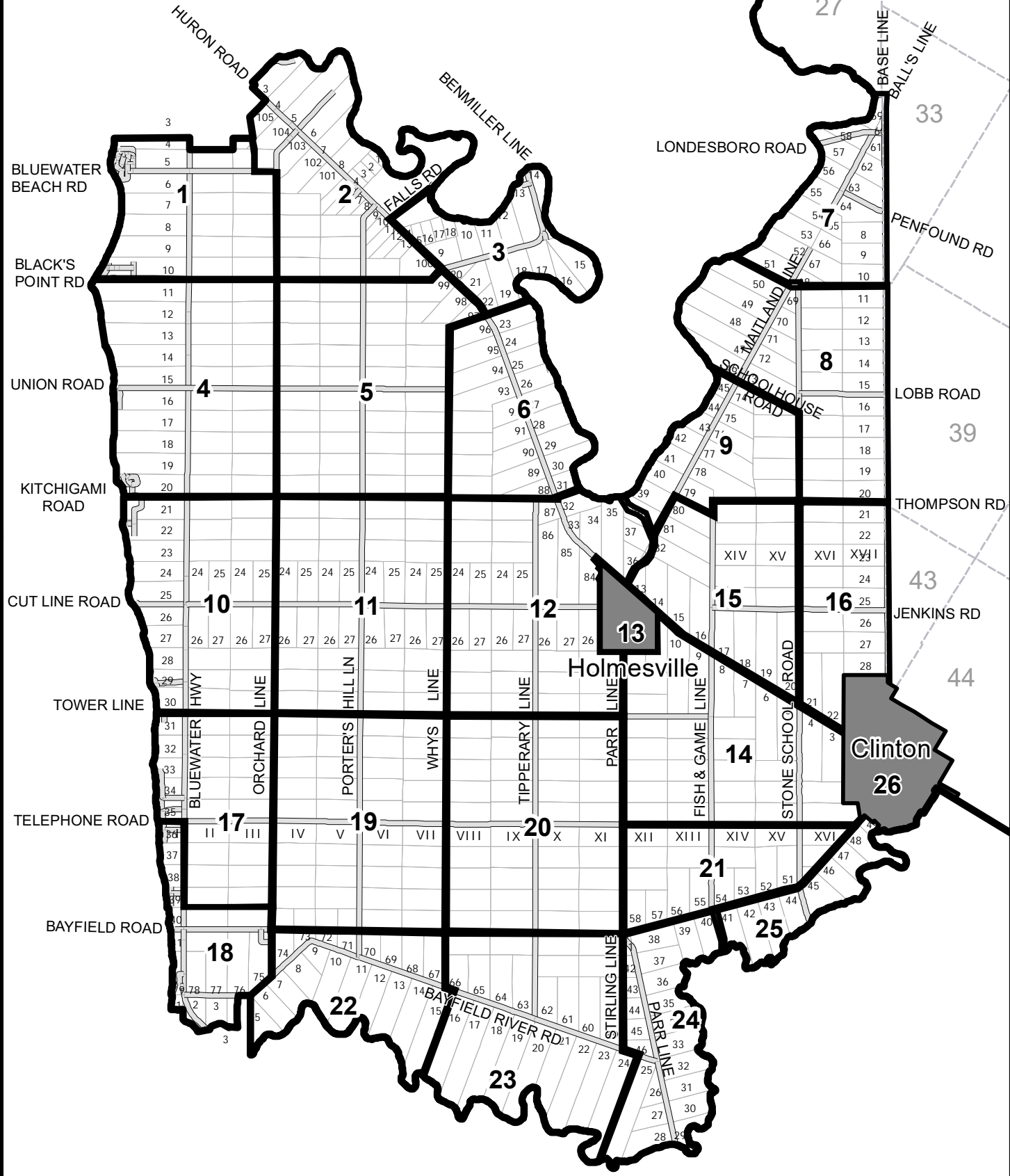


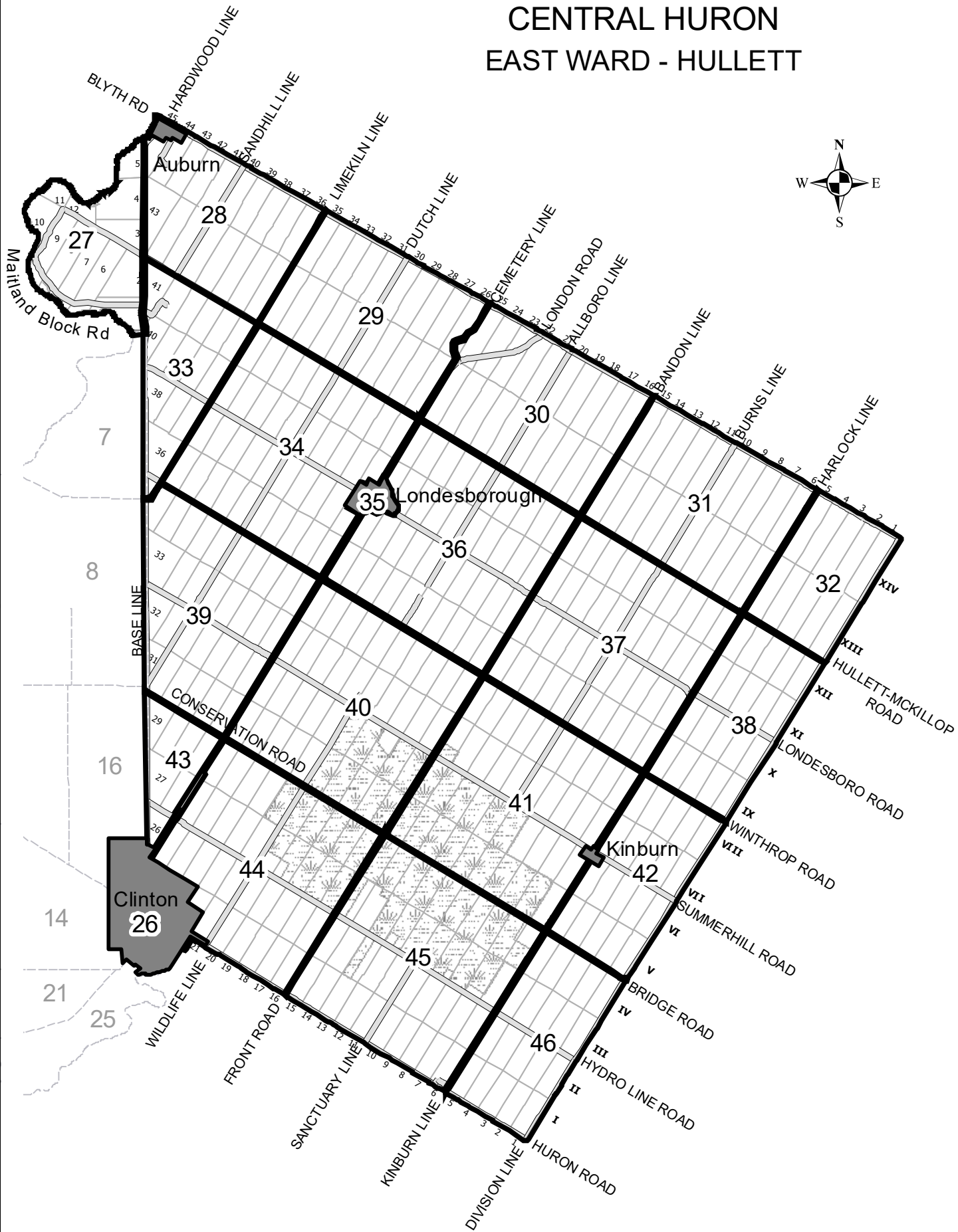
LOCATION MAP CENTRAL HURON



INDEX MAP CENTRAL HURON WEST WARD - GODERICH



INDEX MAP CENTRAL HURON EAST WARD - HULLETT

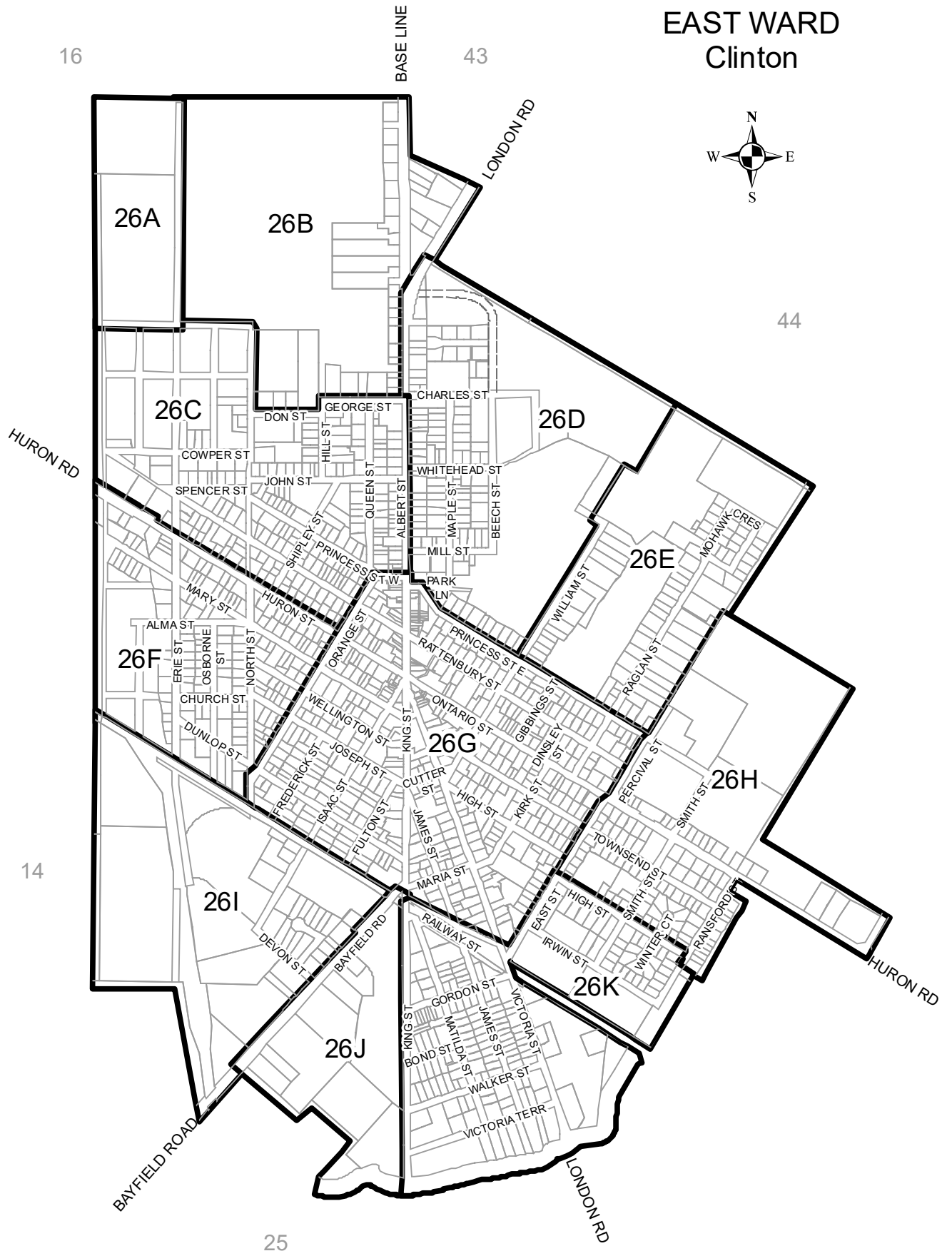



INDEX MAP CENTRAL HURON EAST WARD Clinton

16

43

44



14

25

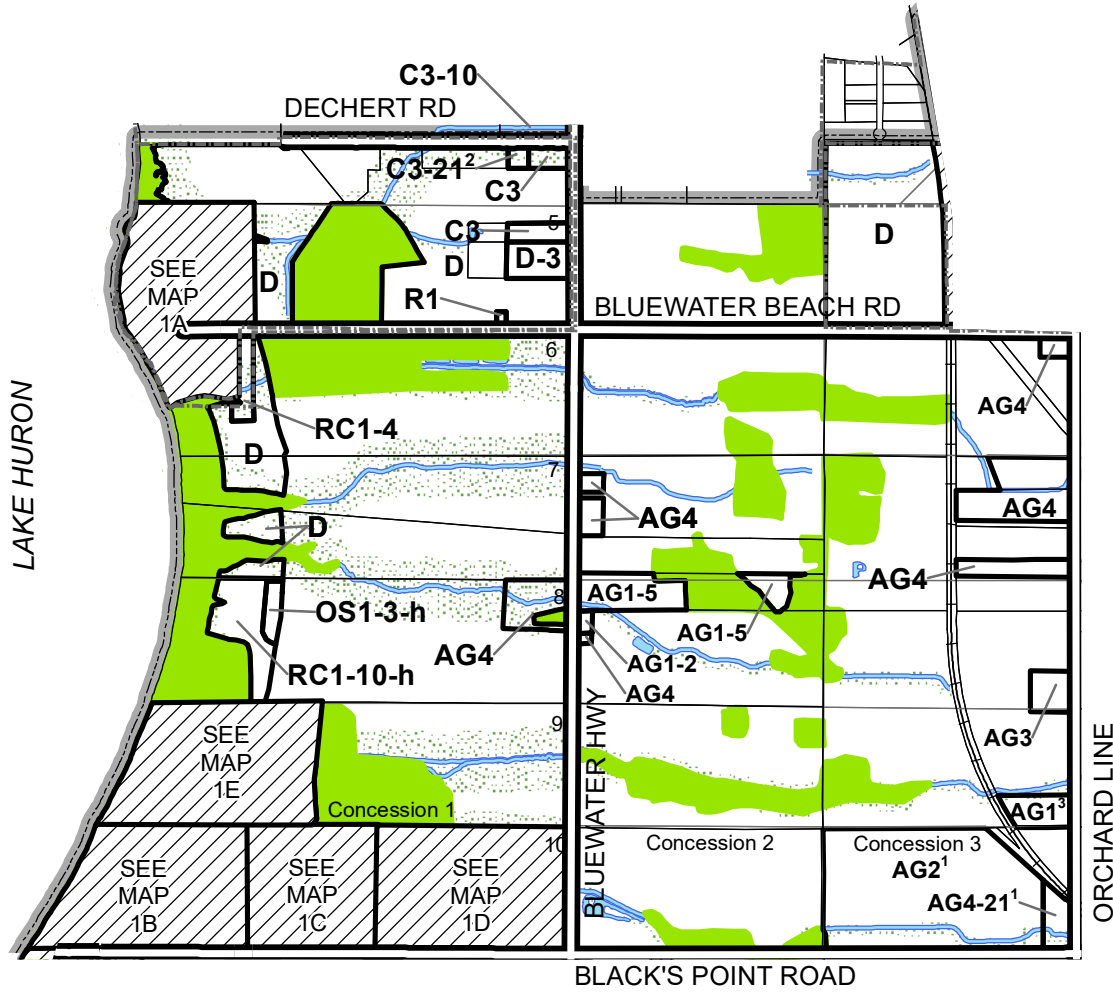
Amendments











Amended by By-law 63-2016
 1 Amendment condition of consent file C52-2018
 2 Amended by By-law 61-2019
 3 Amended by By-law 27-2022

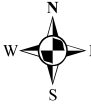
REVISION DATE June 23, 2022

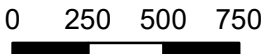
KEY MAP 1 SCHEDULE A CENTRAL HURON WEST WARD - GODERICH

- TOWN OF GODERICH -

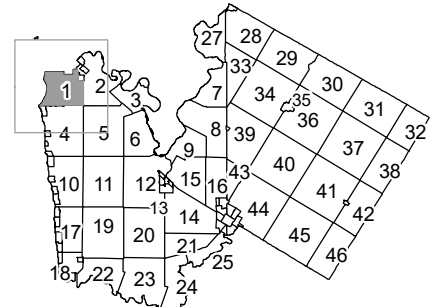


 NE1 - Full Protection	 Zone (AG1 unless otherwise labeled)
 NE2 - Limited Protection	 Parcel Fabric
 Rivers / Waterbodies	 Municipal Boundary
 Conservation Authority Notification Areas / Adjacent Lands	 Urban Designation
	 Railway
	 Roads





 1:25,000











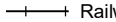

Amendments

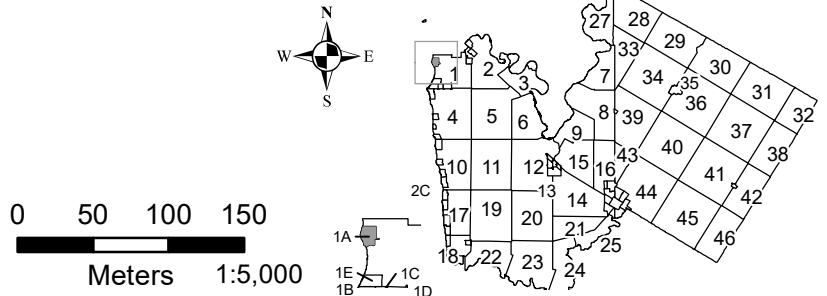
Amended by By-law 63-2016
1 Amended by By-law 21-2020

REVISION DATE June 14, 2021

KEY MAP 1A SCHEDULE A CENTRAL HURON WEST WARD - GODERICH



- | | | | |
|--|--|---|-------------------------------------|
|  | NE1 - Full Protection |  | Zone (AG1 unless otherwise labeled) |
|  | NE2 - Limited Protection |  | Parcel Fabric |
|  | Rivers / Waterbodies |  | Municipal Boundary |
|  | Conservation Authority Notification Areas / Adjacent Lands |  | Urban Designation |
| | |  | Railway |
| | |  | Roads |



Amendments
 Amended by By-law 63-2016
 1 Amended by By-law 04-2020

REVISION DATE February 06, 2020

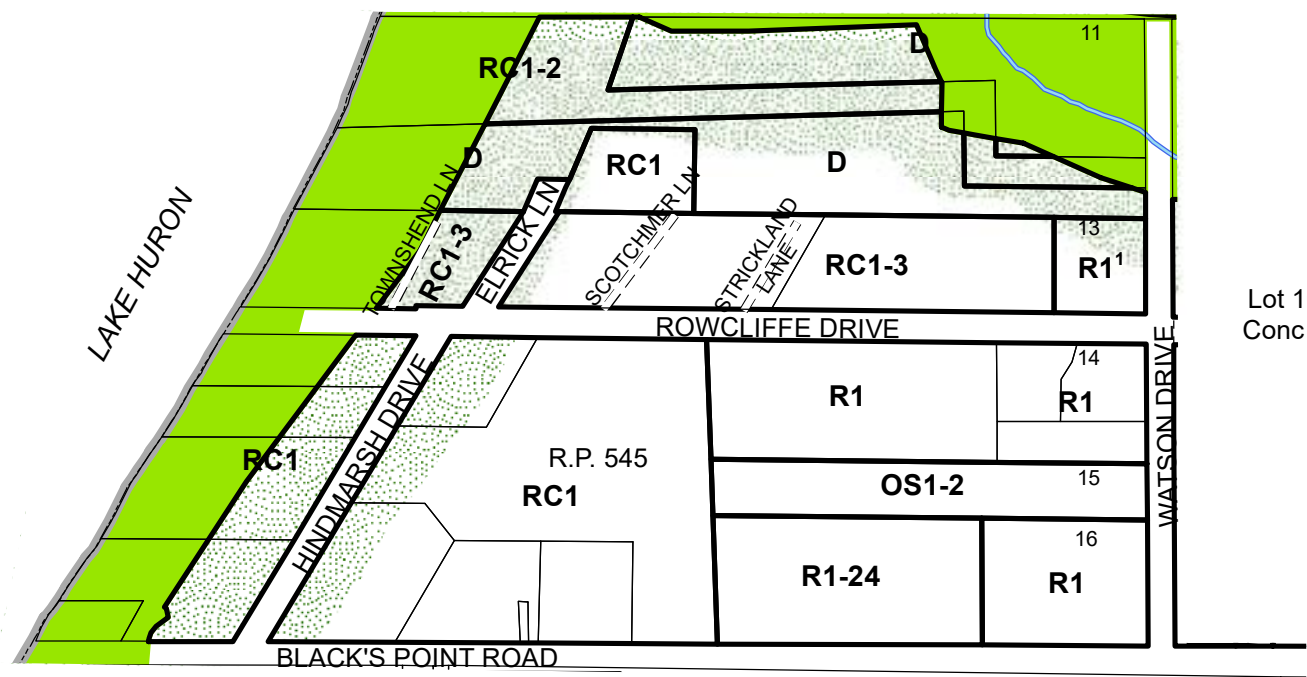
KEY MAP 1B

SCHEDULE A

CENTRAL HURON

WEST WARD - GODERICH

Lot 9 Conc 1



Lot 10 Conc 1

Lot 11 Conc 1

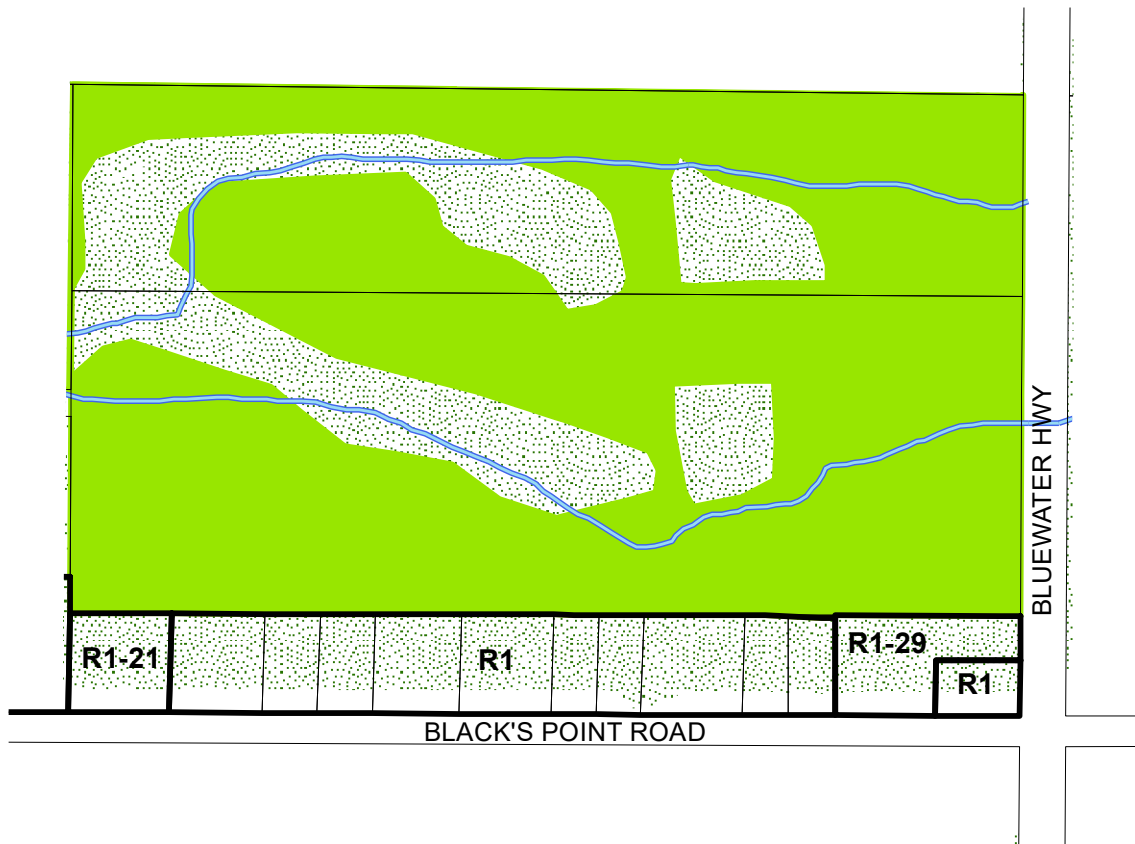
	NE1 - Full Protection		Zone (AG1 unless otherwise labeled)
	NE2 - Limited Protection		Parcel Fabric
	Rivers / Waterbodies		Municipal Boundary
	Conservation Authority Notification Areas / Adjacent Lands		Urban Designation
			Railway
			Roads

1:5,000











KEY MAP 1D SCHEDULE A CENTRAL HURON WEST WARD - GODERICH

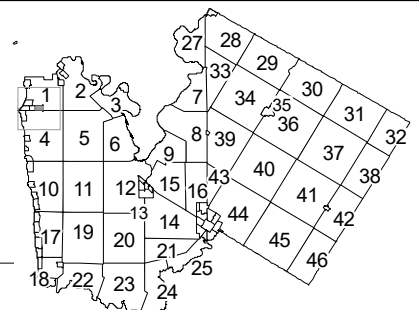
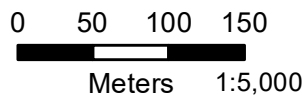
REVISION DATE January 26, 2017

Lot 9 Conc 1



Lot 11 Conc 1

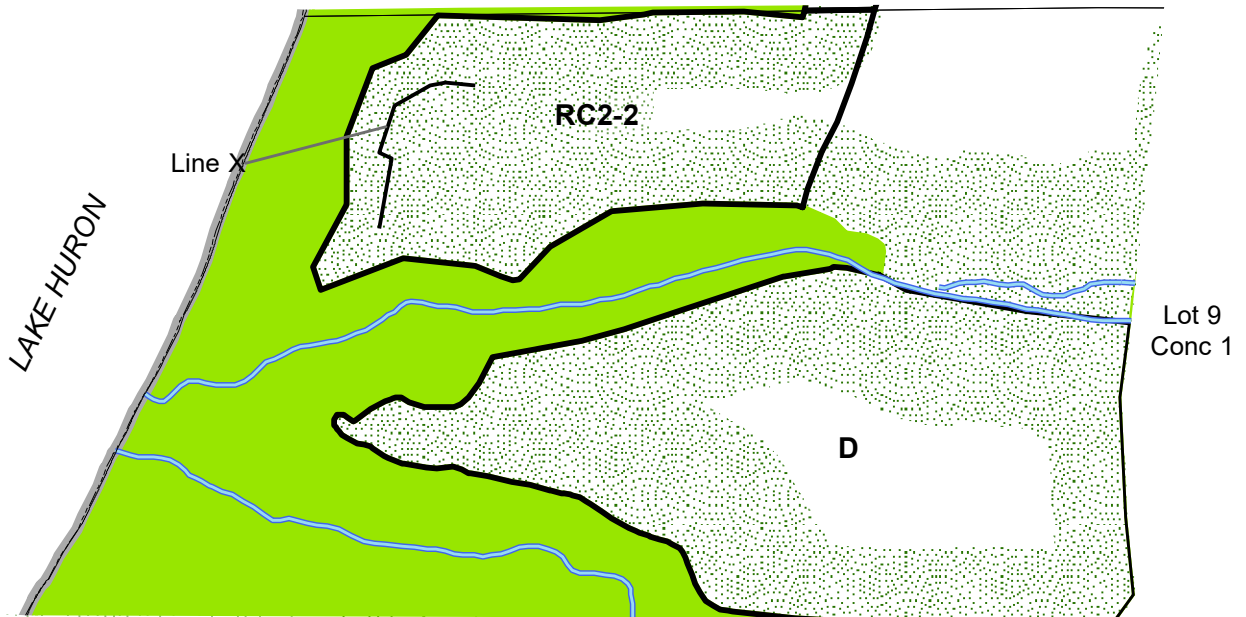
- | | |
|---|---|
|  NE1 - Full Protection |  Zone (AG1 unless otherwise labeled) |
|  NE2 - Limited Protection |  Parcel Fabric |
|  Rivers / Waterbodies |  Municipal Boundary |
|  Conservation Authority Notification Areas / Adjacent Lands |  Urban Designation |
| |  Railway |
| |  Roads |













KEY MAP 1E SCHEDULE A CENTRAL HURON WEST WARD - GODERICH

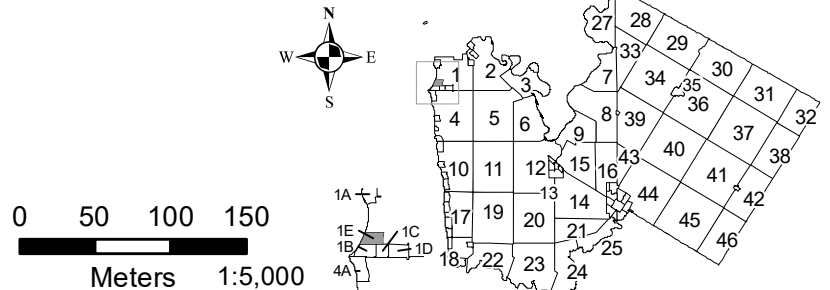
REVISION DATE January 26, 2017

Lot 8 Conc 1



Lot 10 Conc 1

- | | |
|---|---|
|  NE1 - Full Protection |  Zone (AG1 unless otherwise labeled) |
|  NE2 - Limited Protection |  Parcel Fabric |
|  Rivers / Waterbodies |  Municipal Boundary |
|  Conservation Authority Notification Areas / Adjacent Lands |  Urban Designation |
| |  Railway |
| |  Roads |



Amendments

1 Amended by By-law 56-2014

REVISION DATE January 26, 2017











KEY MAP 1F SCHEDULE A CENTRAL HURON WEST WARD - GODERICH

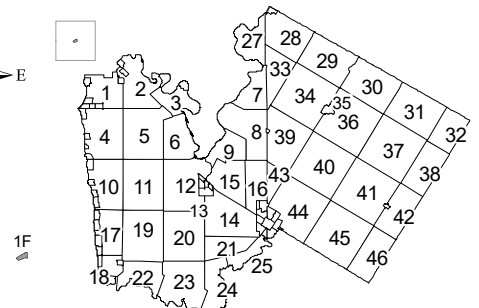
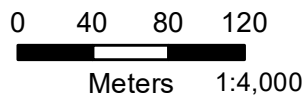
Ashfield-
Colborne-
Wawanosh

M3-1¹

Town
of
Goderich

Lake Huron

- | | | | |
|--|--|---|-------------------------------------|
|  | NE1 - Full Protection |  | Zone (AG1 unless otherwise labeled) |
|  | NE2 - Limited Protection |  | Parcel Fabric |
|  | Rivers / Waterbodies |  | Municipal Boundary |
|  | Conservation Authority Notification Areas / Adjacent Lands |  | Urban Designation |
| | |  | Railway |
| | |  | Roads |

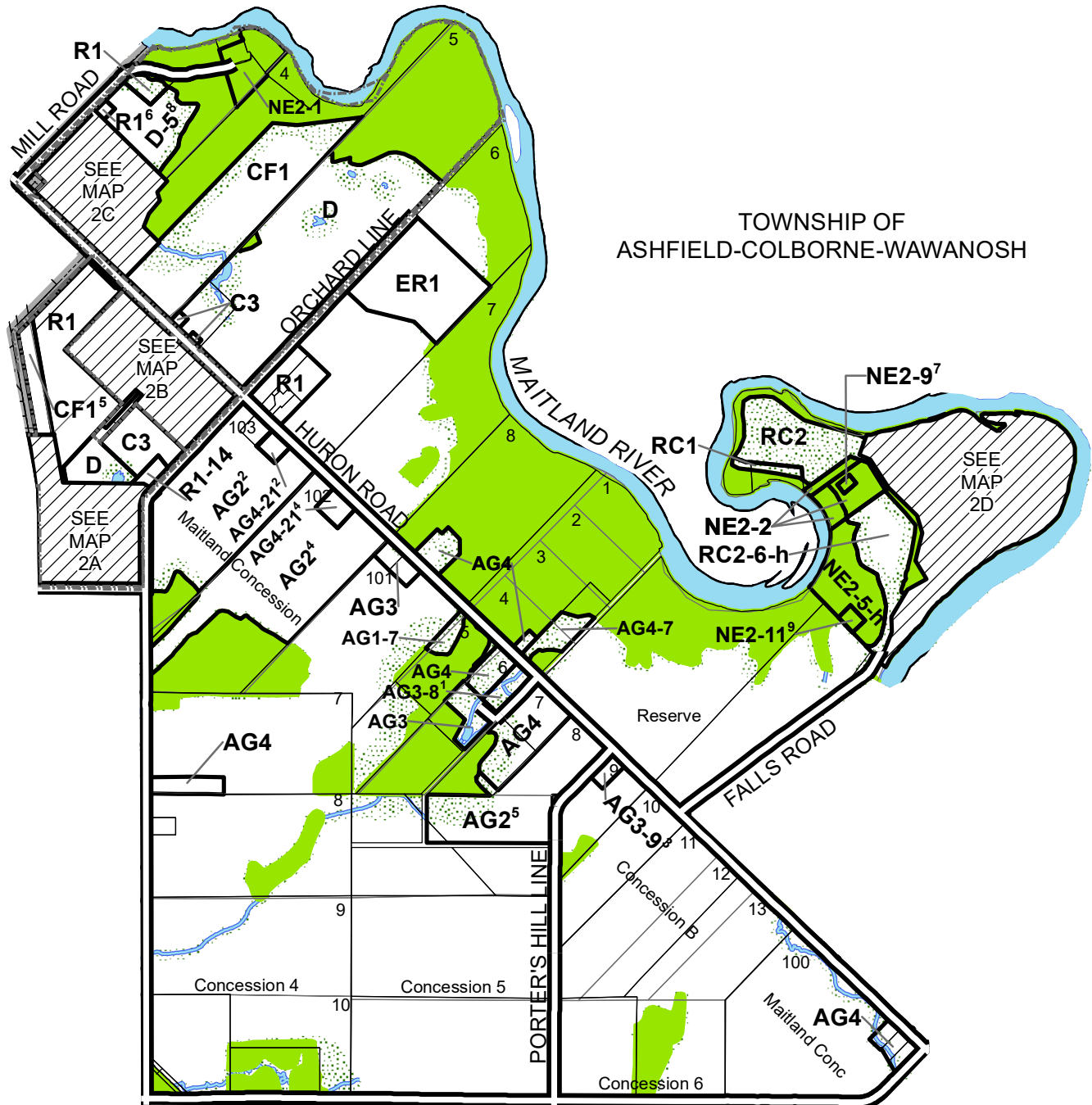


Amendments

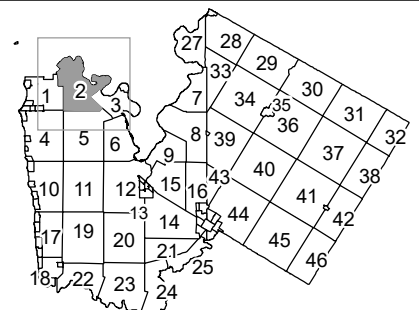
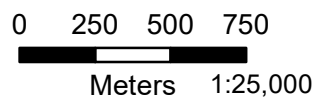
Amended by By-law 50-2010 5 Amended by By-law 18-2019
 1 Amended by By-law 46-2014 6 Amended by By-law 13-2020
 2 Amendment condition of consent file B54-2014 7 Amended by By-law 78-2021
 3 Amended by By-law 17-2016 8 Amended by By-law 102-2021
 4 Amendment condition of consent file B70-2015 9 Amended by By-law 27-2022
 Amended by By-law 63-2016

REVISION DATE June 27, 2022

KEY MAP 2 SCHEDULE A CENTRAL HURON WEST WARD - GODERICH

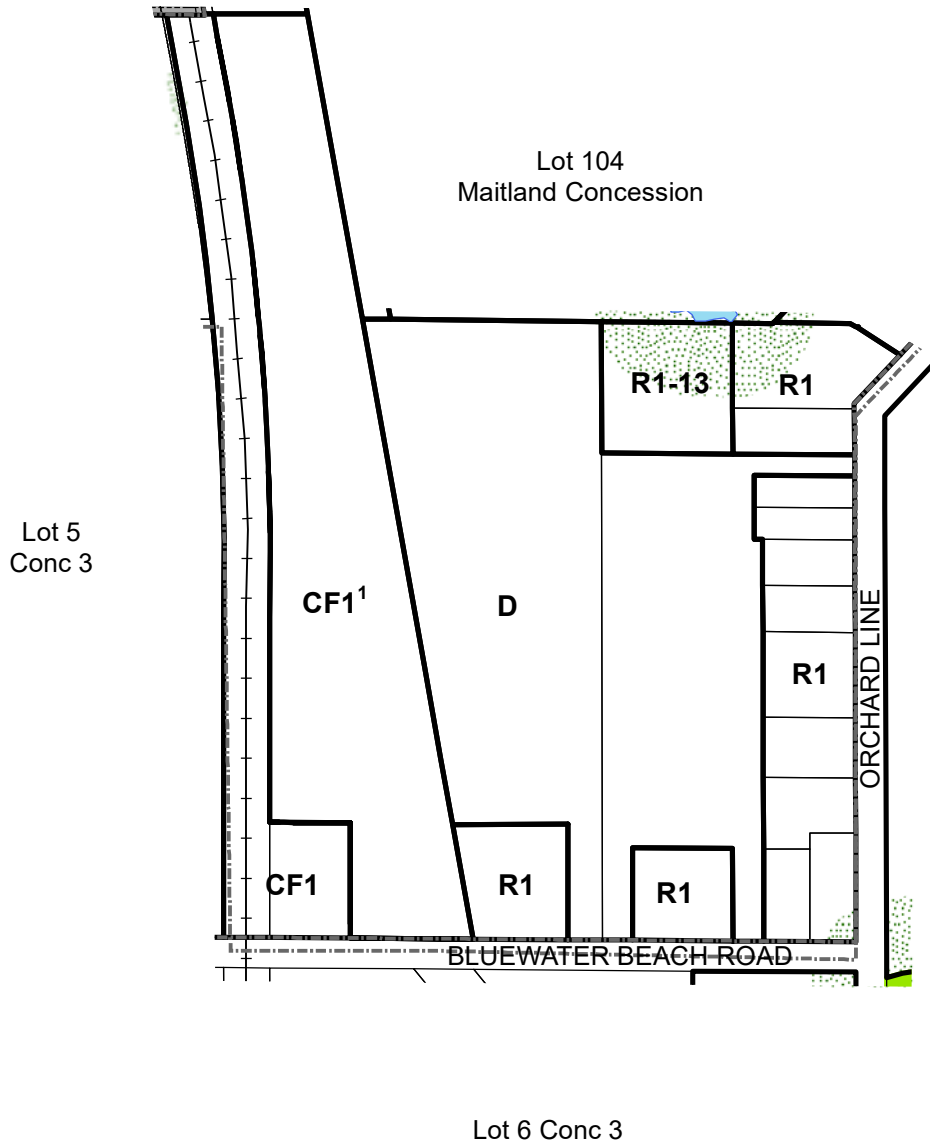












- NE1 - Full Protection
- NE2 - Limited Protection
- Rivers / Waterbodies
- Conservation Authority Notification Areas / Adjacent Lands
- Zone (AG1 unless otherwise labeled)
- Parcel Fabric
- Municipal Boundary
- Urban Designation
- Railway
- Roads

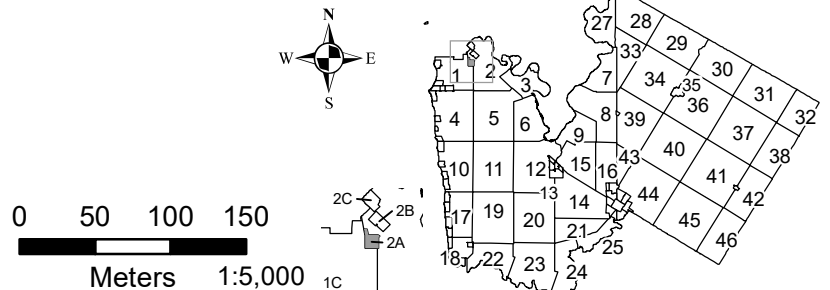


KEY MAP 2A SCHEDULE A CENTRAL HURON WEST WARD - GODERICH

REVISION DATE April 17, 2019



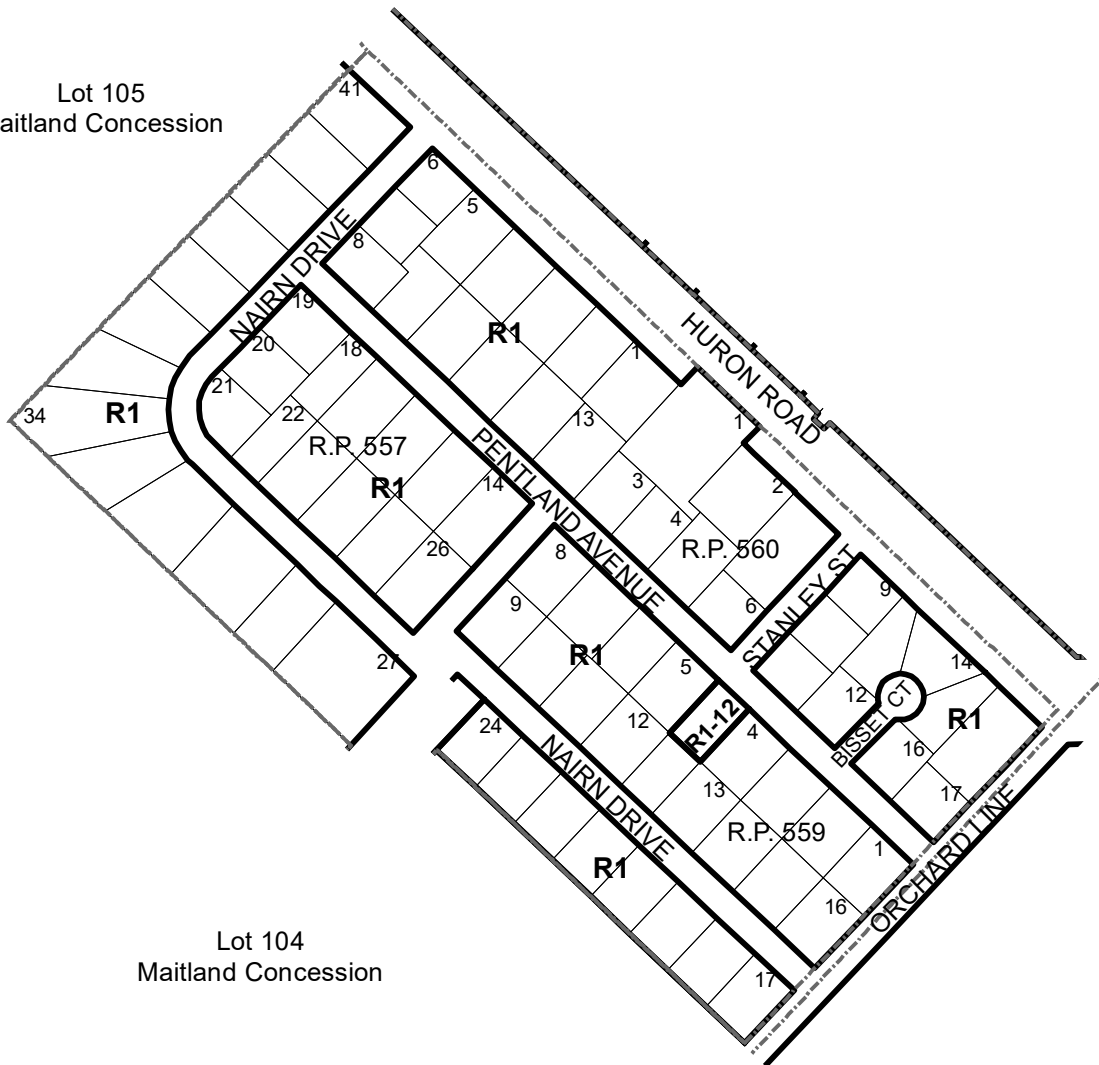
- | | |
|---|---|
|  NE1 - Full Protection |  Zone (AG1 unless otherwise labeled) |
|  NE2 - Limited Protection |  Parcel Fabric |
|  Rivers / Waterbodies |  Municipal Boundary |
|  Conservation Authority Notification Areas / Adjacent Lands |  Urban Designation |
| |  Railway |
| |  Roads |











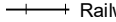

KEY MAP 2B SCHEDULE A CENTRAL HURON WEST WARD - GODERICH

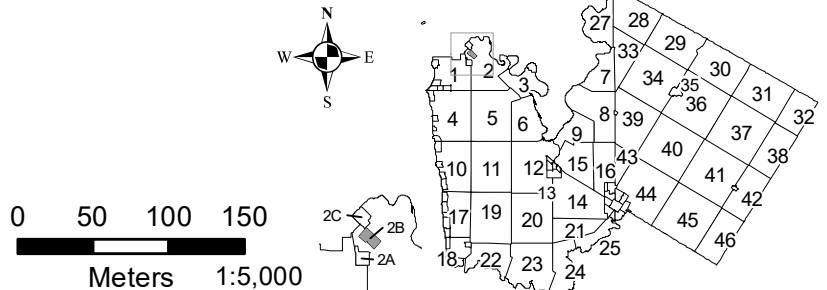
REVISION DATE January 26, 2017

Lot 105
Maitland Concession



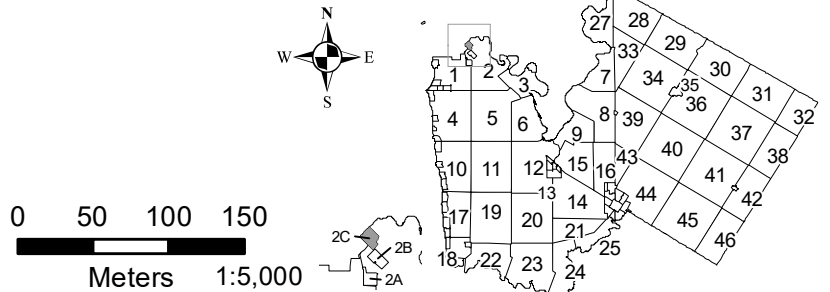
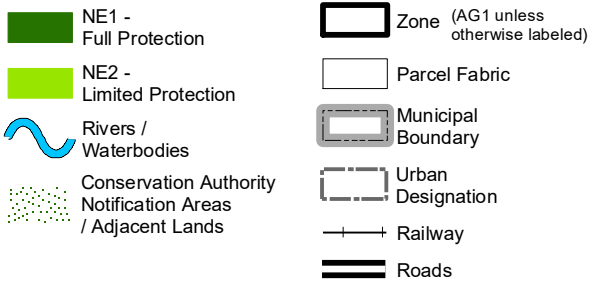
Lot 104
Maitland Concession

- | | |
|---|---|
|  NE1 - Full Protection |  Zone (AG1 unless otherwise labeled) |
|  NE2 - Limited Protection |  Parcel Fabric |
|  Rivers / Waterbodies |  Municipal Boundary |
|  Conservation Authority Notification Areas / Adjacent Lands |  Urban Designation |
| |  Railway |
| |  Roads |



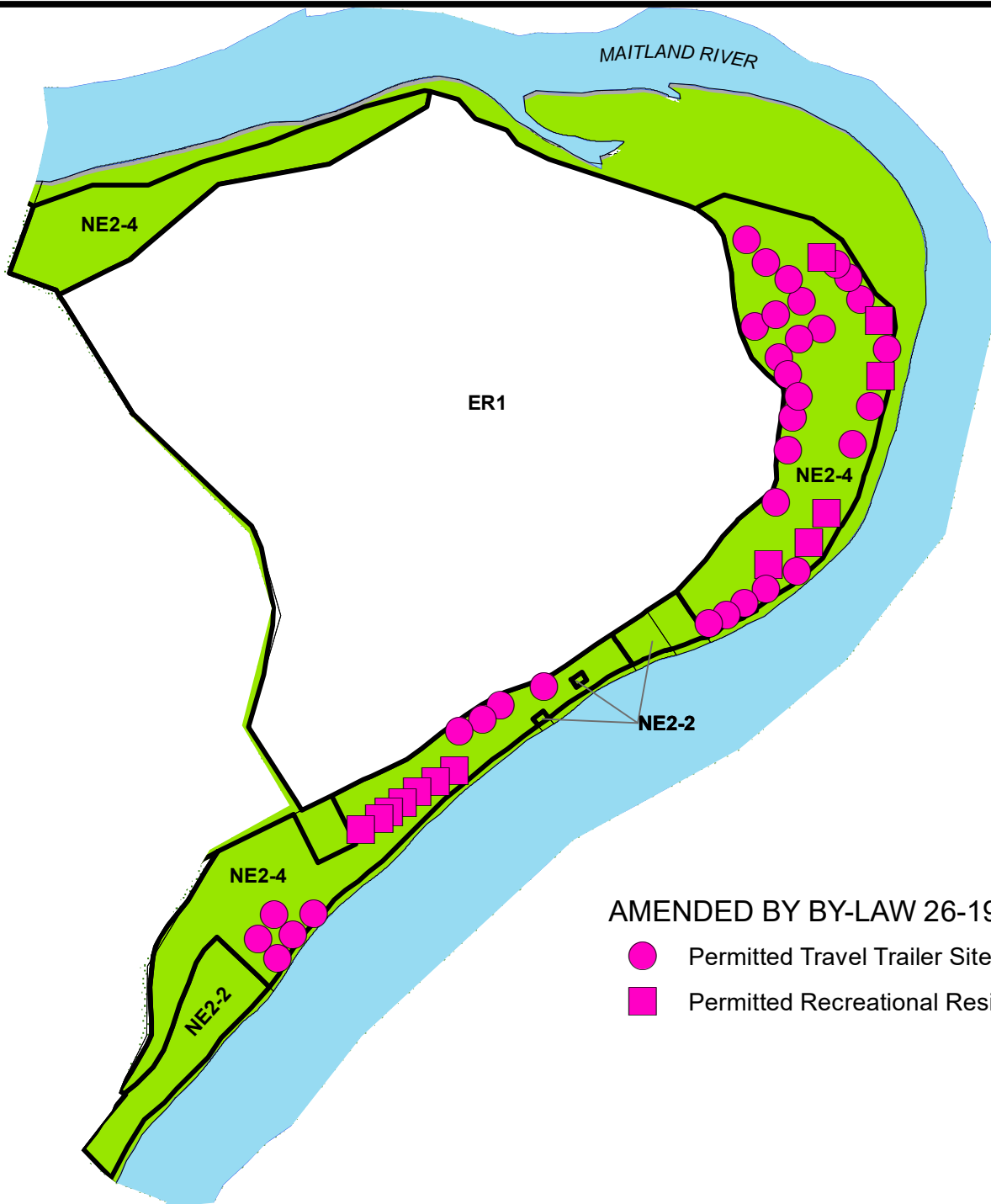
KEY MAP 2C SCHEDULE A CENTRAL HURON WEST WARD - GODERICH

REVISION DATE January 26, 2017



KEY MAP 2D SCHEDULE A CENTRAL HURON WEST WARD - GODERICH

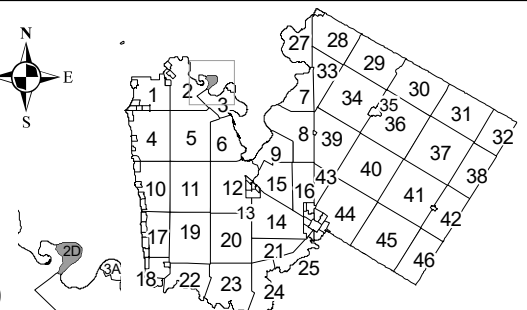
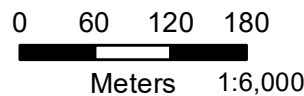
REVISION DATE January 26, 2017



AMENDED BY BY-LAW 26-1997

- Permitted Travel Trailer Site
- Permitted Recreational Residence

NE1 - Full Protection	Zone (AG1 unless otherwise labeled)
NE2 - Limited Protection	Parcel Fabric
Rivers / Waterbodies	Municipal Boundary
Conservation Authority Notification Areas / Adjacent Lands	Urban Designation
	Railway
	Roads



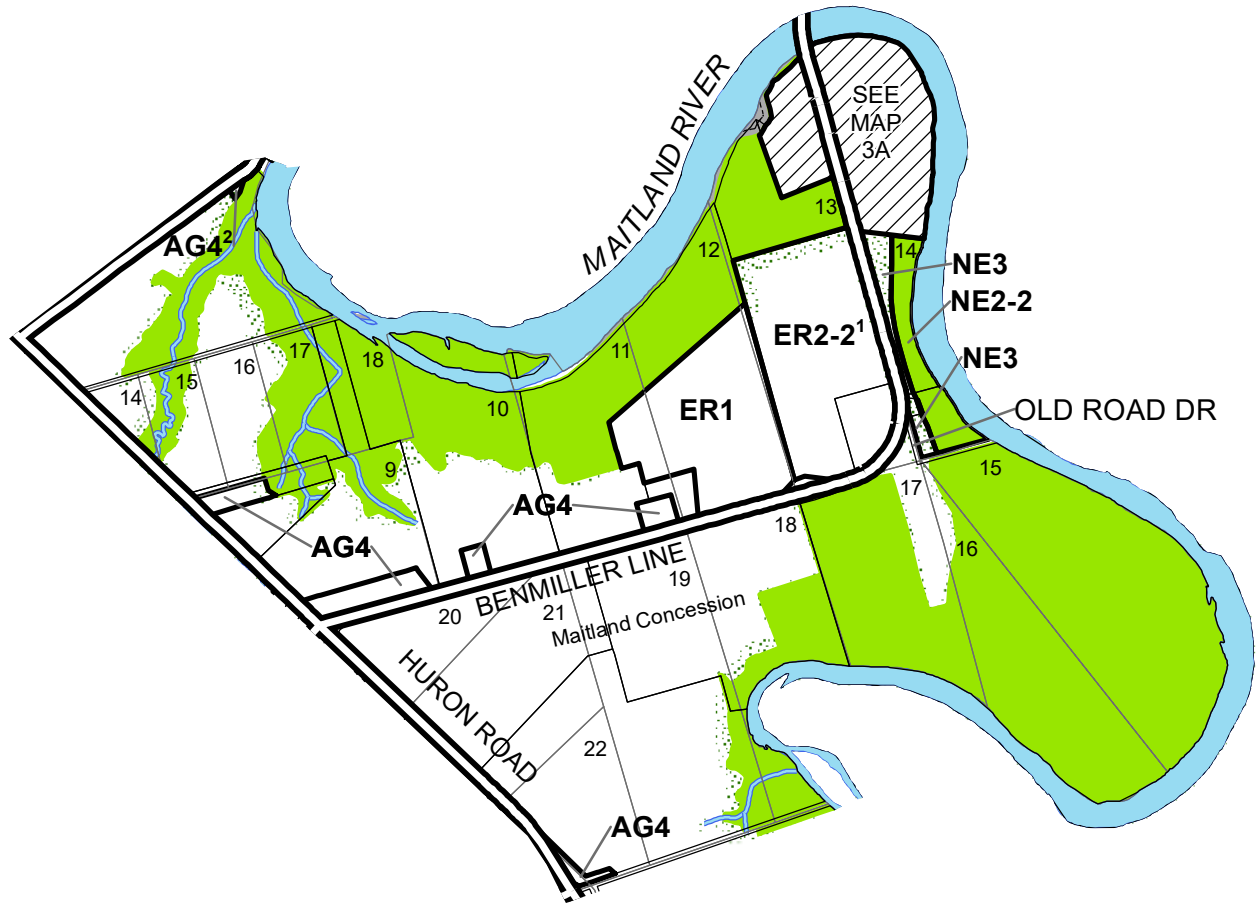
Amendments











- 1 Amended by By-law 53-2015
- 2 Amended by By-law 28-2021

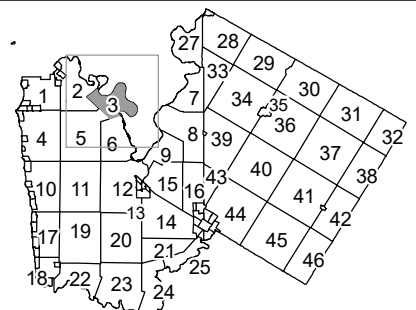
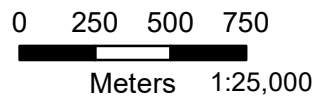
REVISION DATE June 14, 2021

KEY MAP 3 SCHEDULE A CENTRAL HURON WEST WARD - GODERICH

TOWNSHIP OF
ASHFIELD-COLBORNE-WAWANOSH



- | | | | |
|--|--|---|-------------------------------------|
|  | NE1 - Full Protection |  | Zone (AG1 unless otherwise labeled) |
|  | NE2 - Limited Protection |  | Parcel Fabric |
|  | Rivers / Waterbodies |  | Municipal Boundary |
|  | Conservation Authority Notification Areas / Adjacent Lands |  | Urban Designation |
| | |  | Railway |
| | |  | Roads |

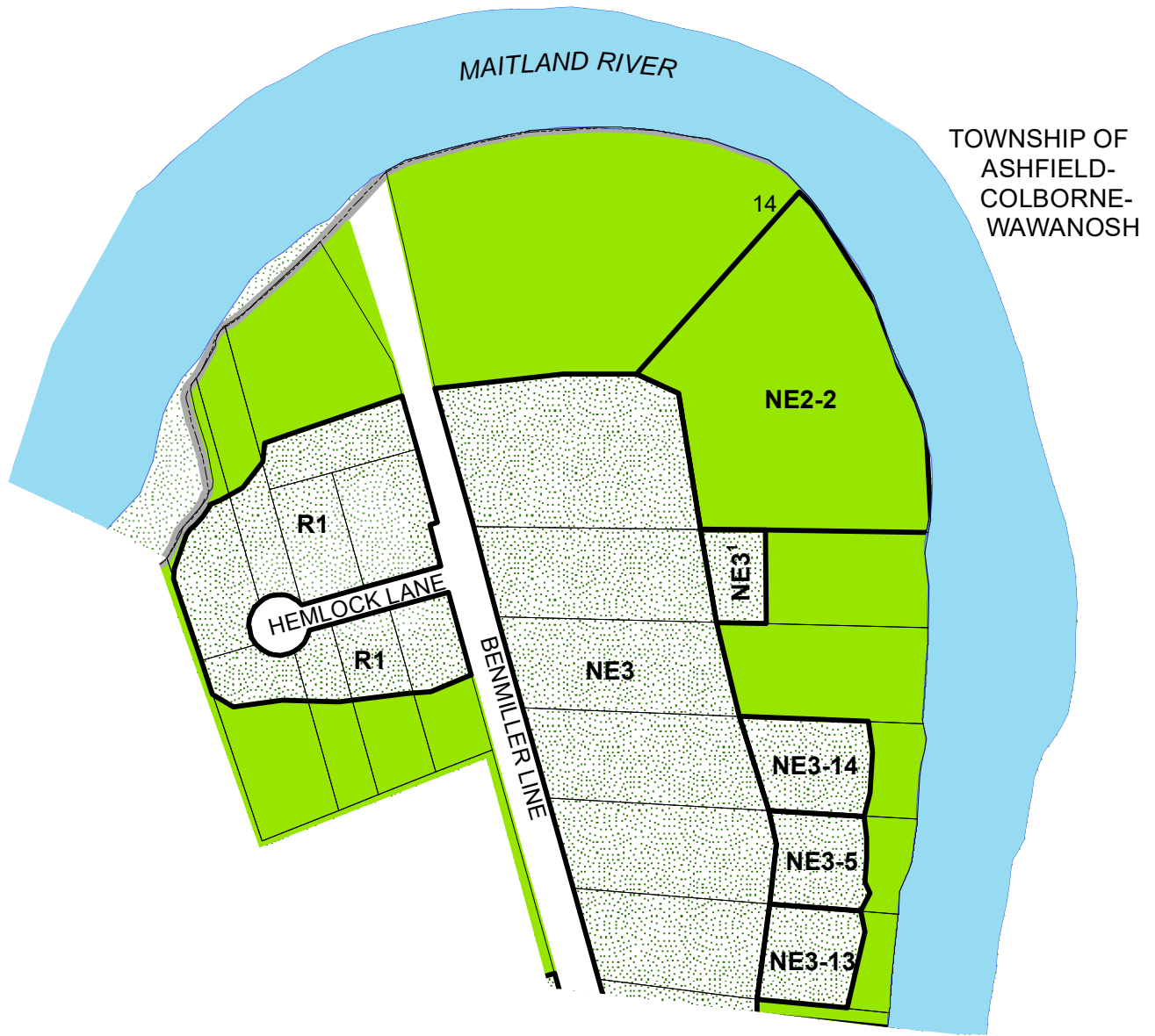












Amendments

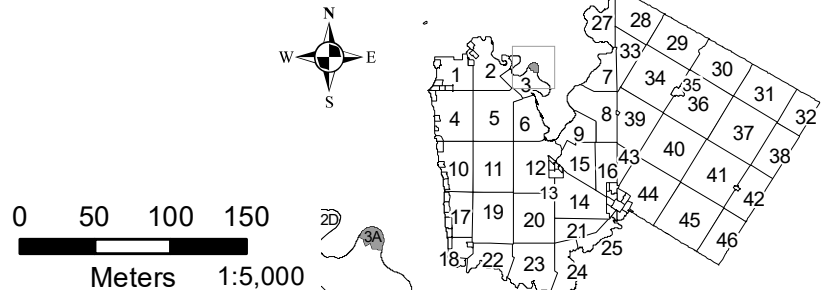
1 Amended by By-law 10-2011

REVISION DATE January 26, 2017

KEY MAP 3A SCHEDULE A CENTRAL HURON WEST WARD - GODERICH



- | | |
|---|---|
|  NE1 - Full Protection |  Zone (AG1 unless otherwise labeled) |
|  NE2 - Limited Protection |  Parcel Fabric |
|  Rivers / Waterbodies |  Municipal Boundary |
|  Conservation Authority Notification Areas / Adjacent Lands |  Urban Designation |
| |  Railway |
| |  Roads |

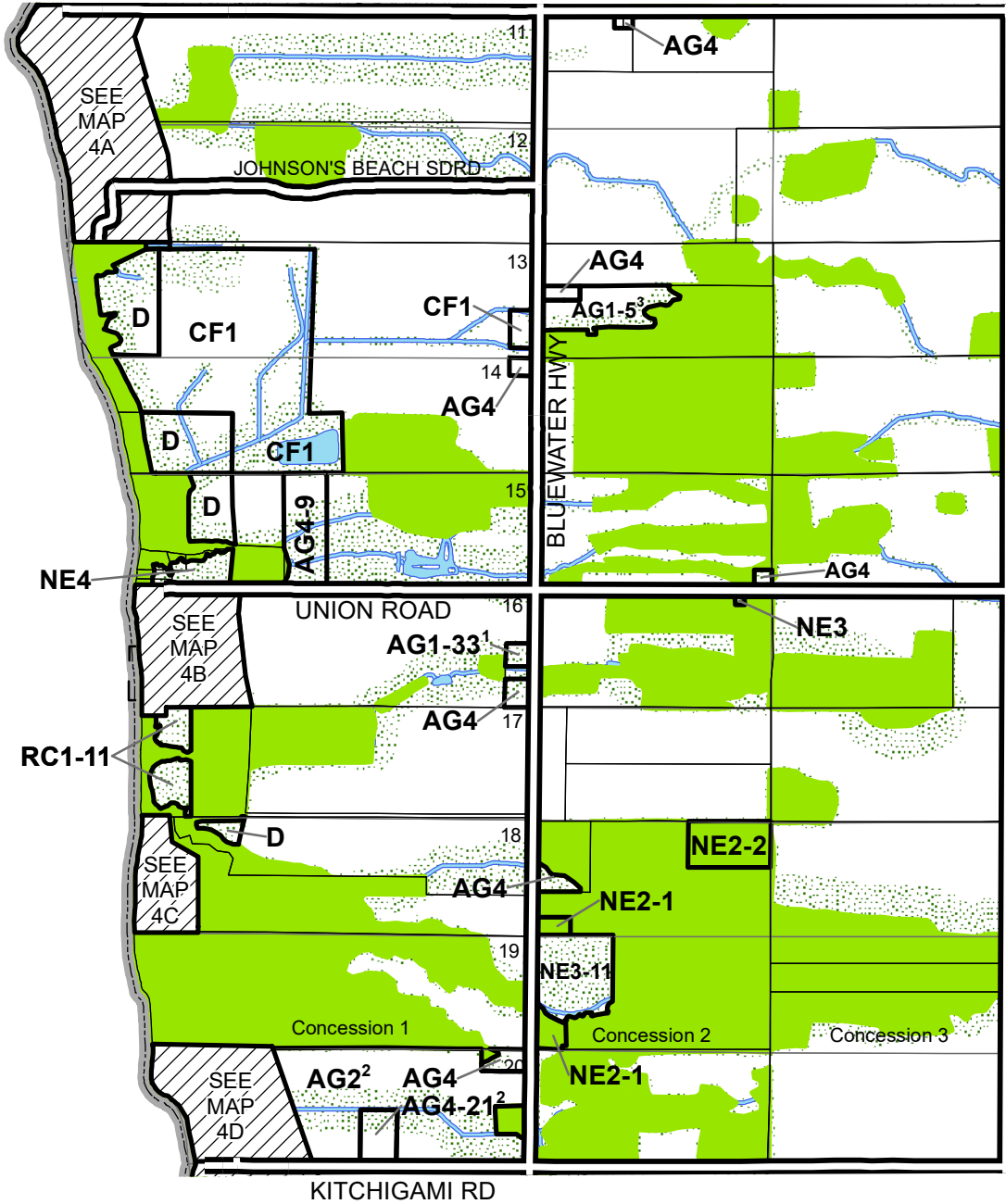


Amendments

- 1 Amended by By-law 30-2012
- Amended by By-law 63-2016
- 2 Amendment condition of consent file C76-2019
- 3 Amended by By-law 60-2021

REVISION DATE September 29, 2021

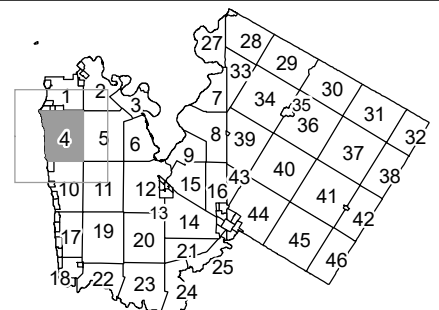
KEY MAP 4 SCHEDULE A CENTRAL HURON WEST WARD - GODERICH



- NE1 - Full Protection
- NE2 - Limited Protection
- Rivers / Waterbodies
- Conservation Authority Notification Areas / Adjacent Lands
- Zone (AG1 unless otherwise labeled)
- Parcel Fabric
- Municipal Boundary
- Urban Designation
- Railway
- Roads



0 250 500 750
Meters 1:25,000

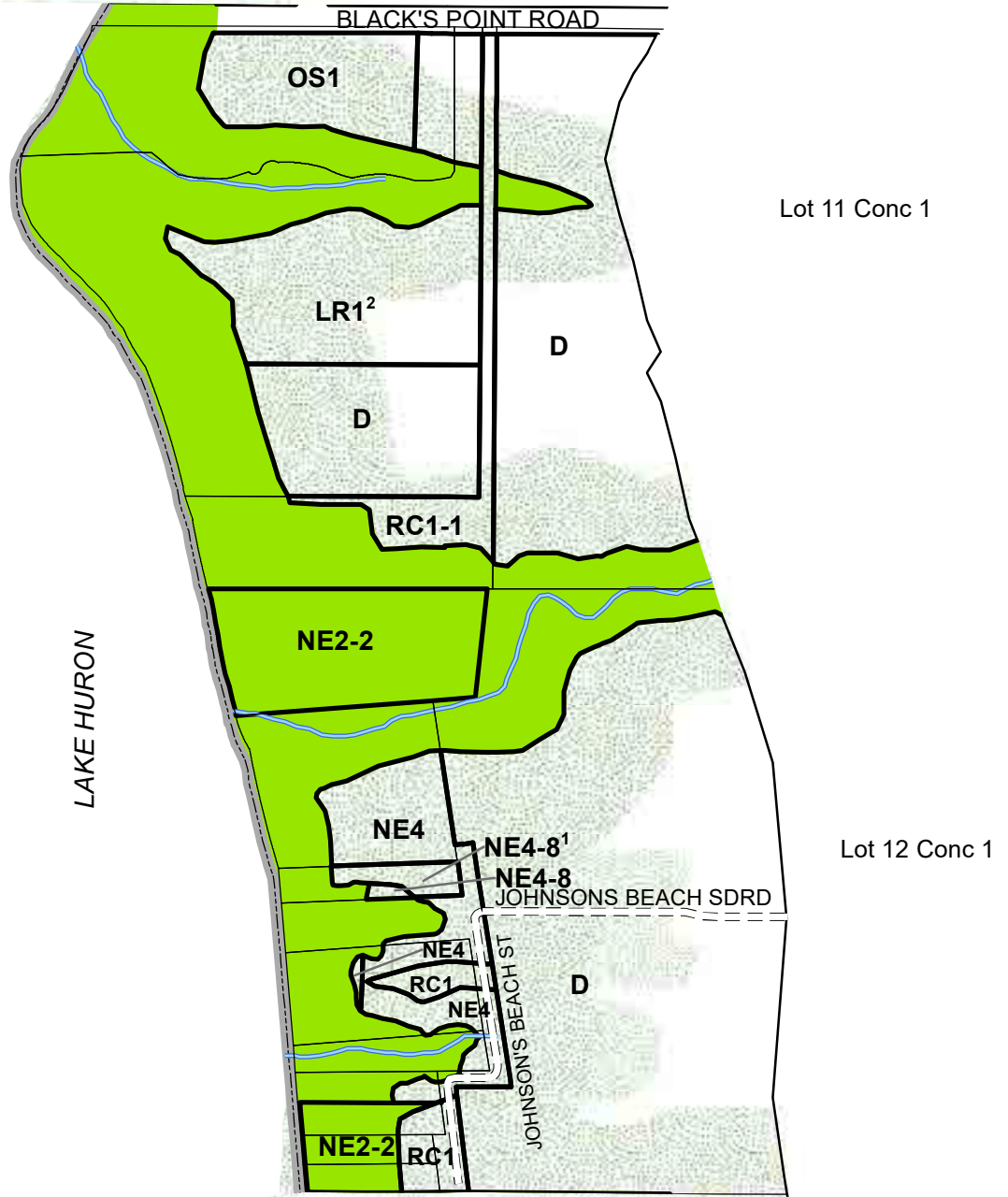












Amendments

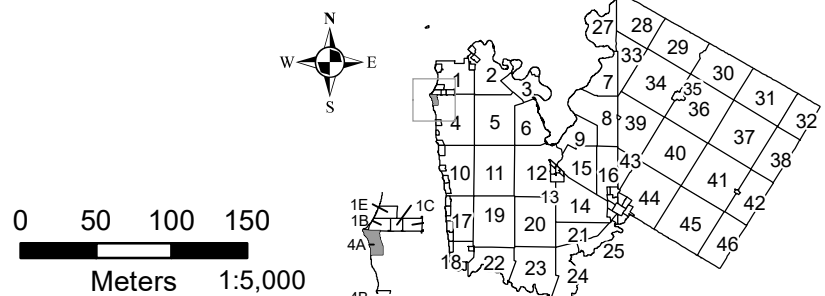
1 Amended by By-law 32-2012
 Amended by By-law 63-2016
 2 Amended by By-law 29-2018

REVISION DATE June 07, 2018

KEY MAP 4A SCHEDULE A CENTRAL HURON WEST WARD - GODERICH

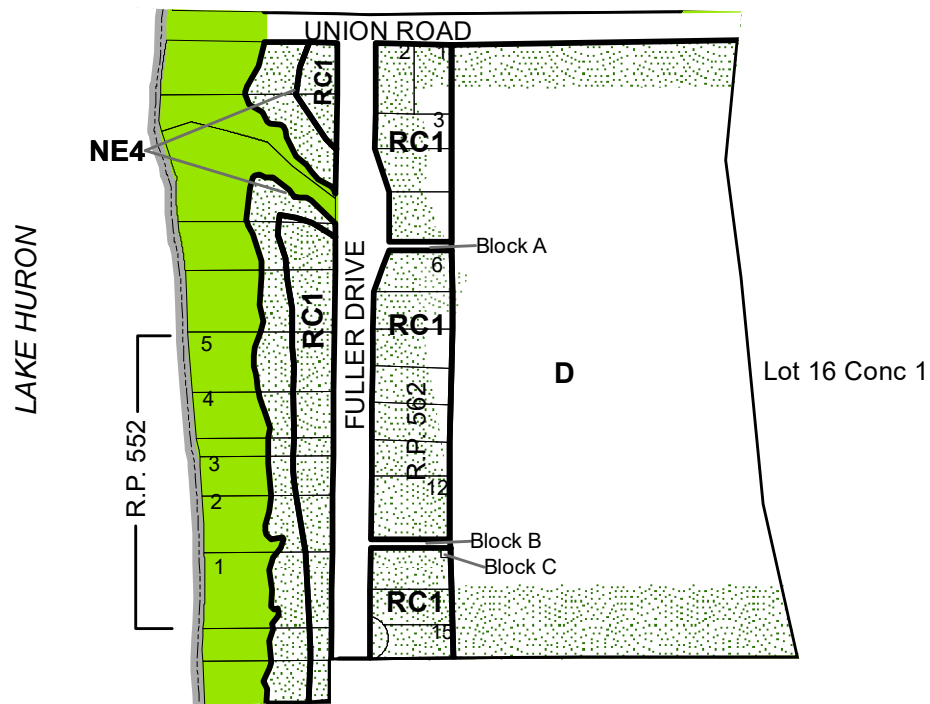












- | | |
|---|---|
|  NE1 - Full Protection |  Zone (AG1 unless otherwise labeled) |
|  NE2 - Limited Protection |  Parcel Fabric |
|  Rivers / Waterbodies |  Municipal Boundary |
|  Conservation Authority Notification Areas / Adjacent Lands |  Urban Designation |
| |  Railway |
| |  Roads |

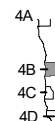
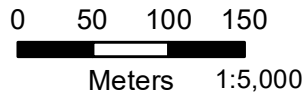


KEY MAP 4B SCHEDULE A CENTRAL HURON WEST WARD - GODERICH

REVISION DATE January 26, 2017

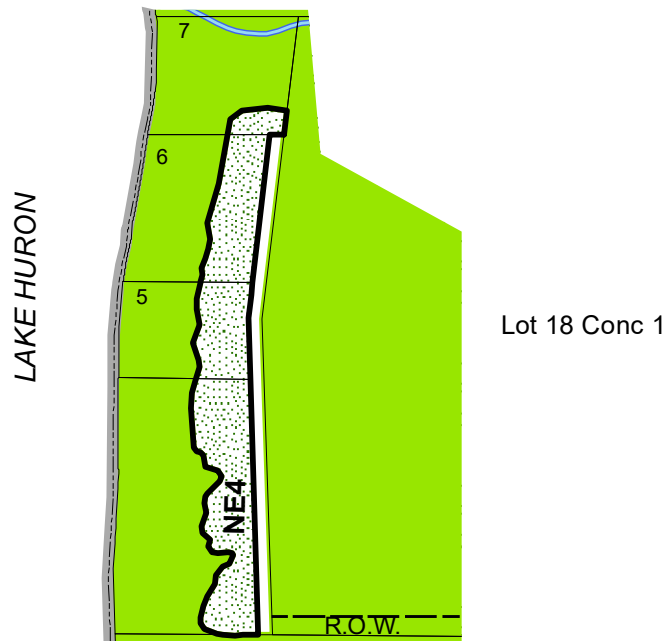












- | | |
|---|---|
|  NE1 - Full Protection |  Zone (AG1 unless otherwise labeled) |
|  NE2 - Limited Protection |  Parcel Fabric |
|  Rivers / Waterbodies |  Municipal Boundary |
|  Conservation Authority Notification Areas / Adjacent Lands |  Urban Designation |
| |  Railway |
| |  Roads |

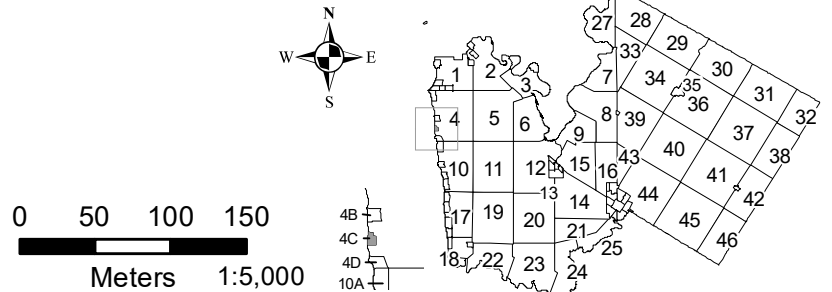


KEY MAP 4C SCHEDULE A CENTRAL HURON WEST WARD - GODERICH

REVISION DATE January 26, 2017



- | | |
|---|---|
|  NE1 - Full Protection |  Zone (AG1 unless otherwise labeled) |
|  NE2 - Limited Protection |  Parcel Fabric |
|  Rivers / Waterbodies |  Municipal Boundary |
|  Conservation Authority Notification Areas / Adjacent Lands |  Urban Designation |
| |  Railway |
| |  Roads |

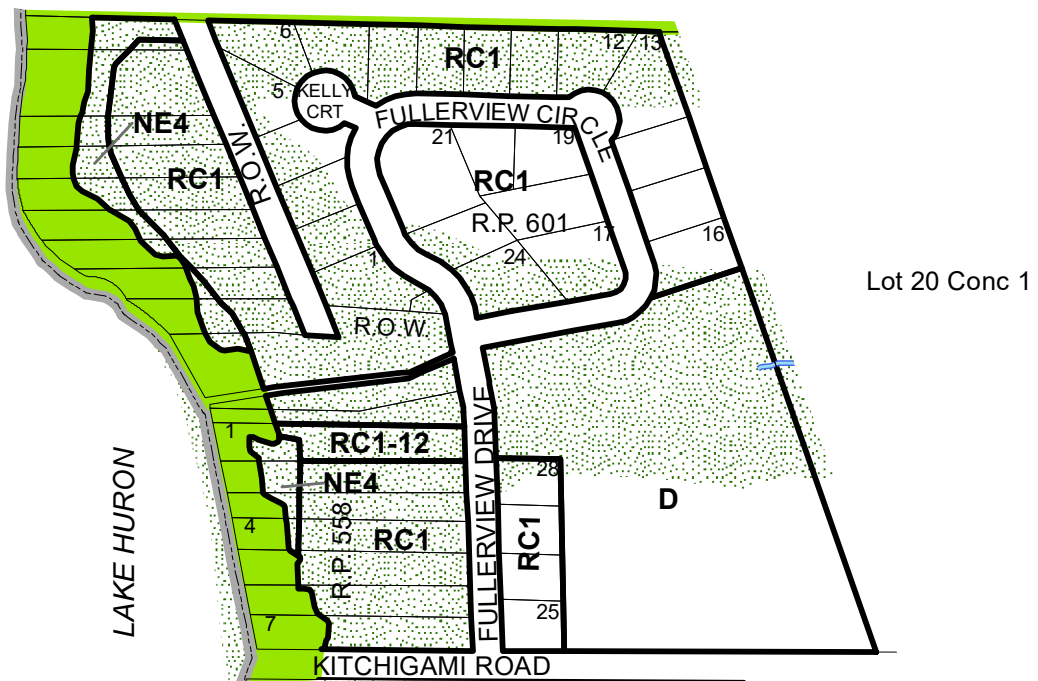












Amendments

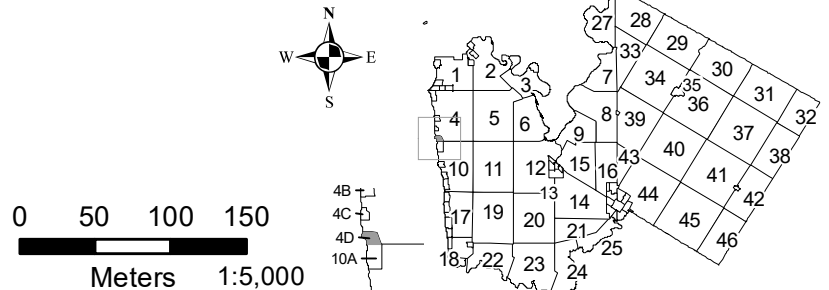
Amended by By-law 63-2016

REVISION DATE January 26, 2017

KEY MAP 4D SCHEDULE A CENTRAL HURON WEST WARD - GODERICH



- | | |
|---|---|
|  NE1 - Full Protection |  Zone (AG1 unless otherwise labeled) |
|  NE2 - Limited Protection |  Parcel Fabric |
|  Rivers / Waterbodies |  Municipal Boundary |
|  Conservation Authority Notification Areas / Adjacent Lands |  Urban Designation |
| |  Railway |
| |  Roads |

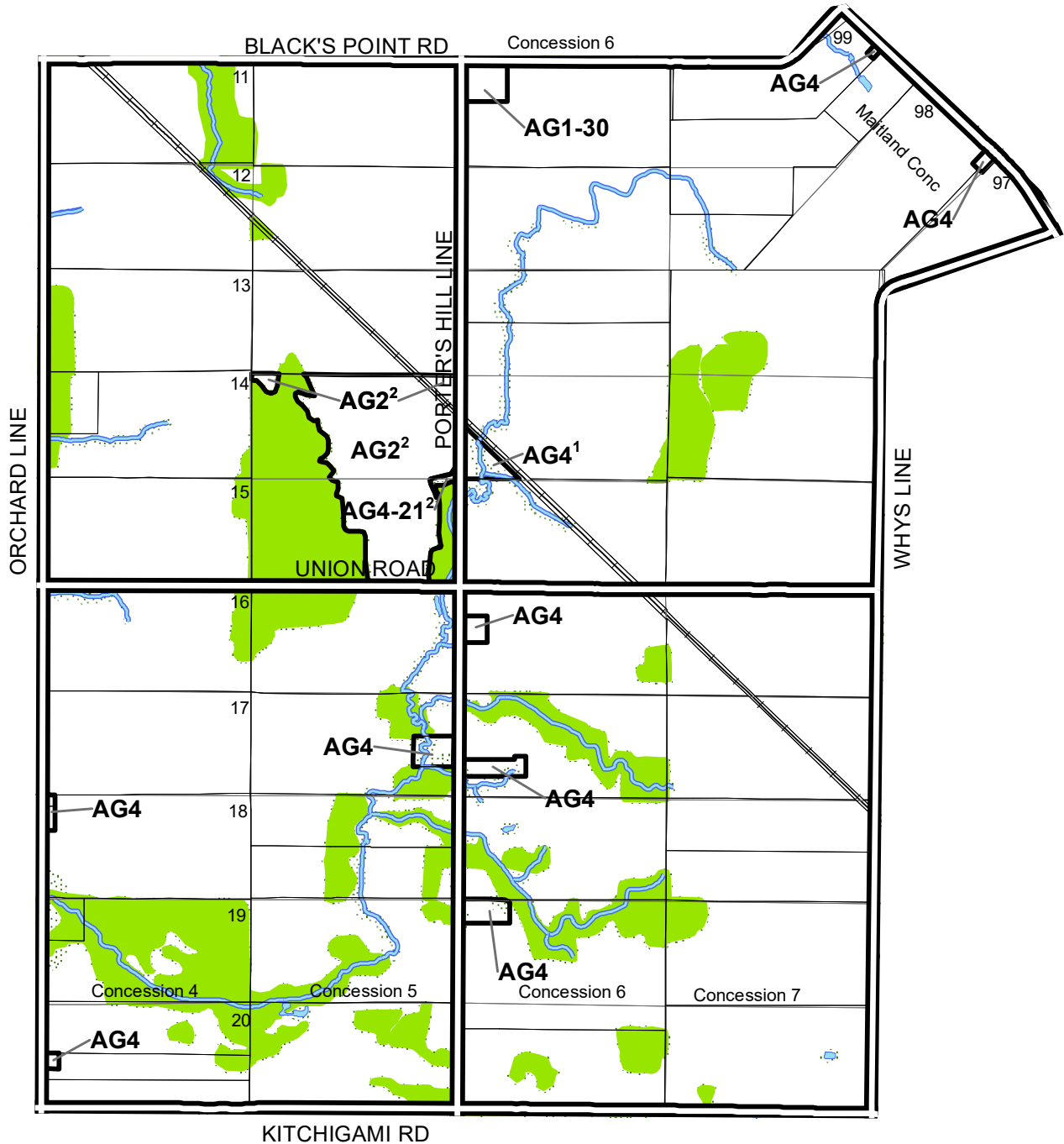


Amendments

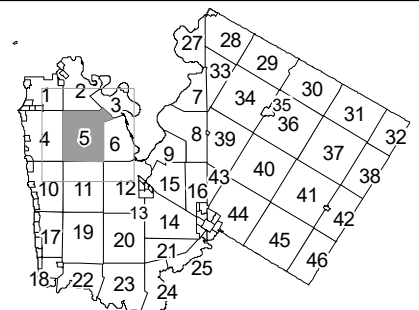
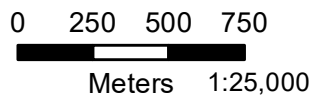
- 1 Amended by By-law 28-2014
- 2 Amendment condition of consent file B41-2015

REVISION DATE January 26, 2017

KEY MAP 5 SCHEDULE A CENTRAL HURON WEST WARD - GODERICH



- | | |
|--|-------------------------------------|
| NE1 - Full Protection | Zone (AG1 unless otherwise labeled) |
| NE2 - Limited Protection | Parcel Fabric |
| Rivers / Waterbodies | Municipal Boundary |
| Conservation Authority Notification Areas / Adjacent Lands | Urban Designation |
| | Railway |
| | Roads |











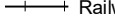

Amendments

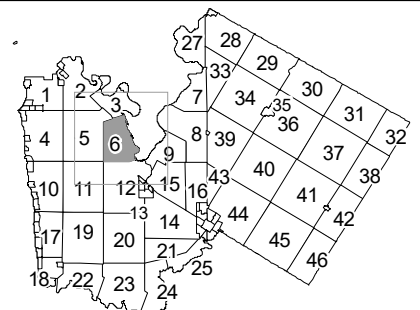
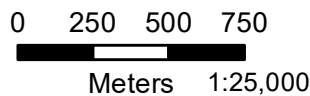
Revised by consent file B3-2012

REVISION DATE January 26, 2017

KEY MAP 6
SCHEDULE A
CENTRAL HURON
WEST WARD - GODERICH



- | | | | |
|--|--|---|-------------------------------------|
|  | NE1 - Full Protection |  | Zone (AG1 unless otherwise labeled) |
|  | NE2 - Limited Protection |  | Parcel Fabric |
|  | Rivers / Waterbodies |  | Municipal Boundary |
|  | Conservation Authority Notification Areas / Adjacent Lands |  | Urban Designation |
| | |  | Railway |
| | |  | Roads |



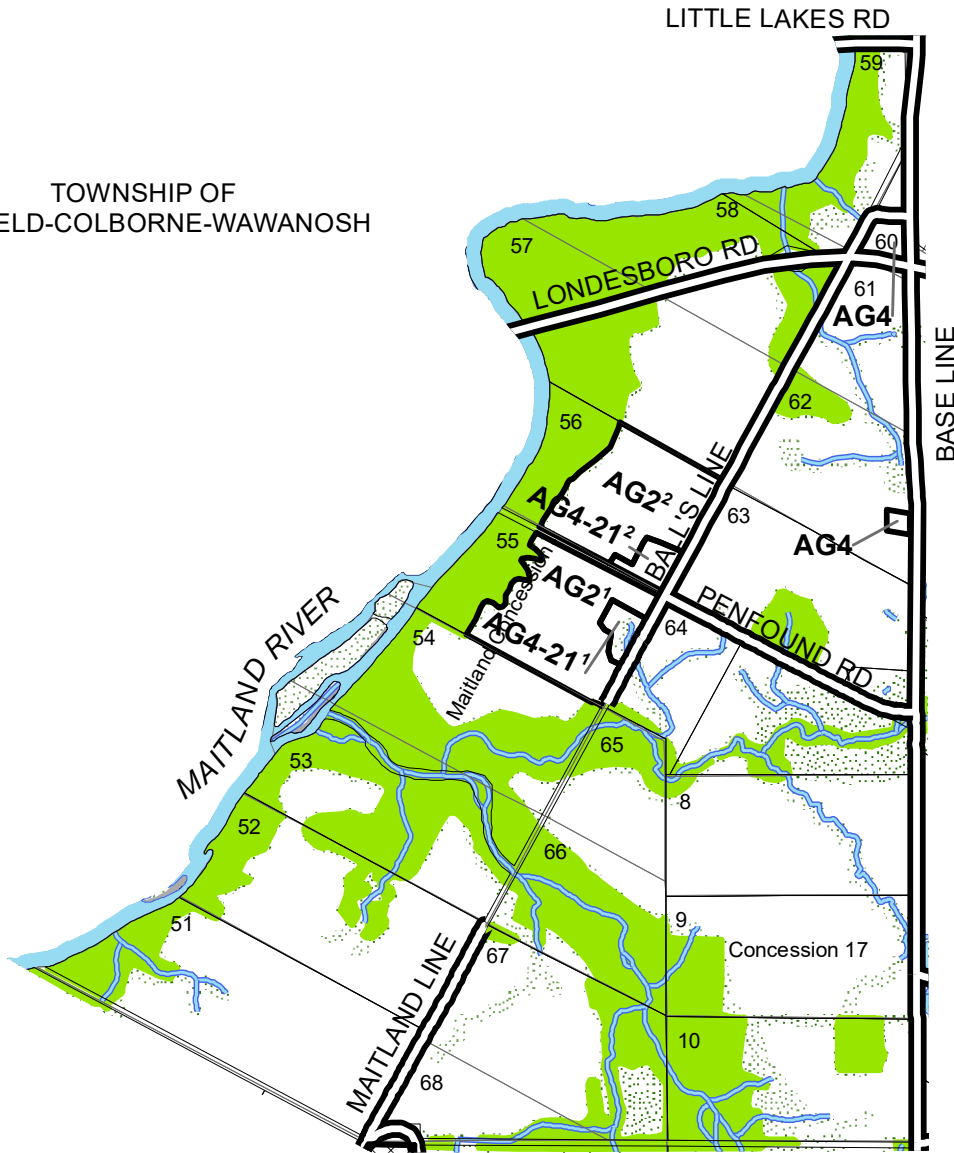
Amendments











Amended by By-law 63-2016
 1 Amendment condition of consent file C72-2018
 2 Amendment condition of consent file C45-2019

REVISION DATE December 23, 2019

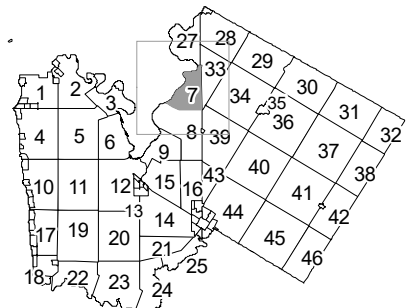
KEY MAP 7 SCHEDULE A CENTRAL HURON WEST WARD - GODERICH

TOWNSHIP OF
 ASHFIELD-COLBORNE-WAWANOSH



- | | | | |
|--|--|---|-------------------------------------|
|  | NE1 - Full Protection |  | Zone (AG1 unless otherwise labeled) |
|  | NE2 - Limited Protection |  | Parcel Fabric |
|  | Rivers / Waterbodies |  | Municipal Boundary |
|  | Conservation Authority Notification Areas / Adjacent Lands |  | Urban Designation |
| | |  | Railway |
| | |  | Roads |

0 250 500 750
 Meters 1:25,000

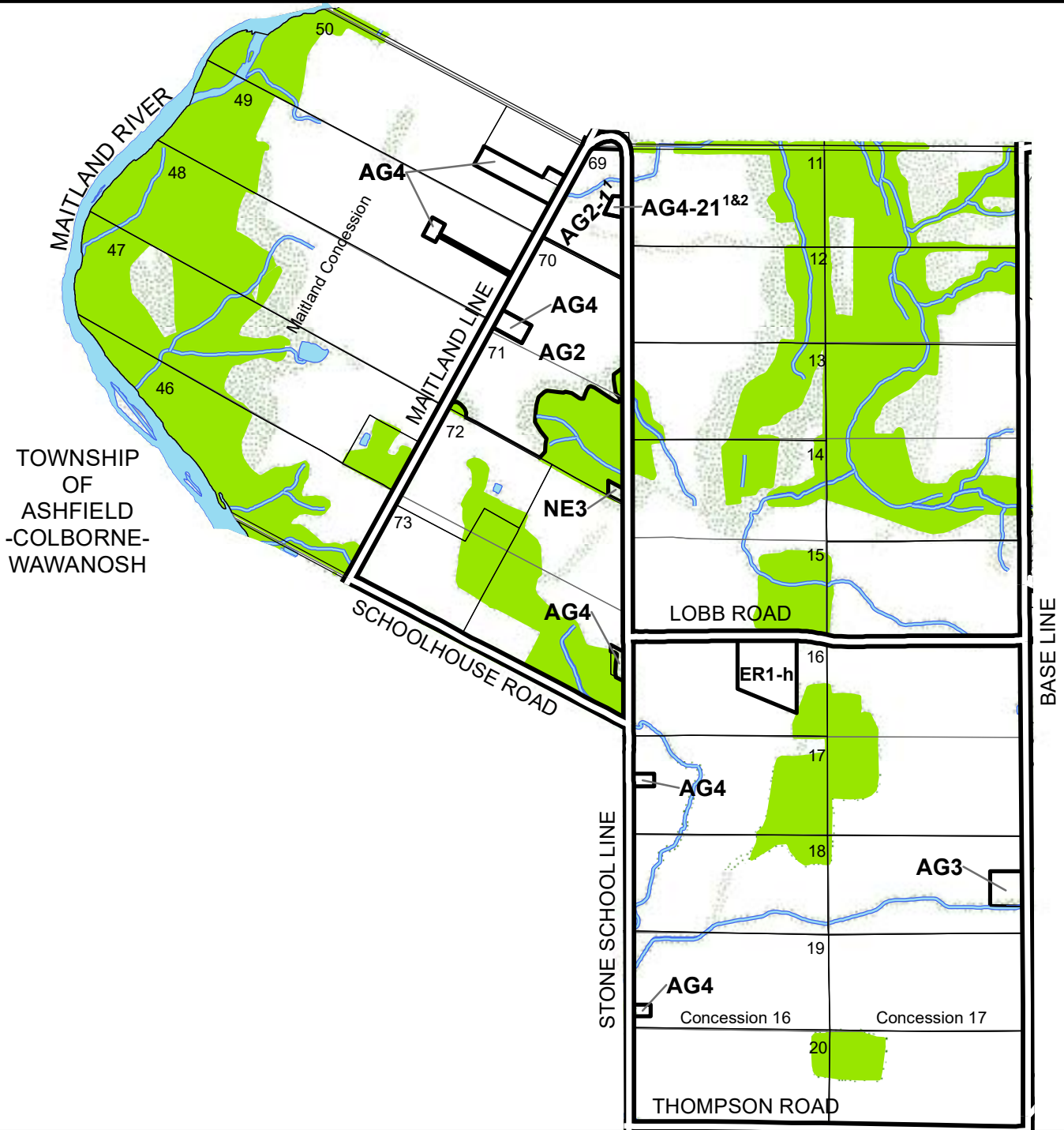


Amendments

- Amended by By-law 63-2016
- 1 Amended by By-law 16-2019
- 2 Amendment condition of consent file C70-2018

REVISION DATE June 13, 2019

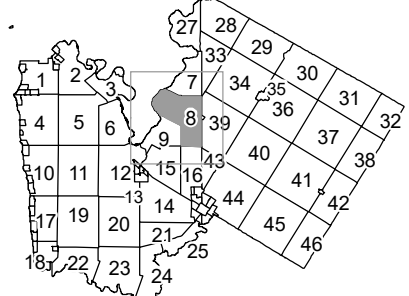
KEY MAP 8 SCHEDULE A CENTRAL HURON WEST WARD - GODERICH



TOWNSHIP
OF
ASHFIELD
-COLBORNE-
WAWANOSH

	NE1 - Full Protection		Zone (AG1 unless otherwise labeled)
	NE2 - Limited Protection		Parcel Fabric
	Rivers / Waterbodies		Municipal Boundary
	Conservation Authority Notification Areas / Adjacent Lands		Urban Designation
			Railway
			Roads

0 250 500 750
Meters 1:25,000



Amendments











Amended by By-law 63-2016

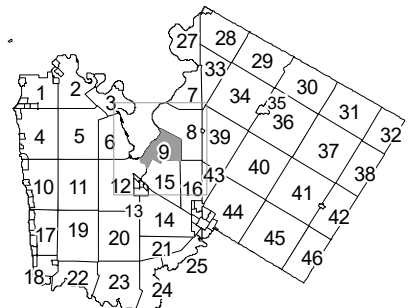
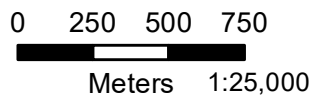
REVISION DATE January 26, 2017

KEY MAP 9 SCHEDULE A CENTRAL HURON WEST WARD - GODERICH

TOWNSHIP OF
ASHFIELD
-COLBORNE-
WAWANOSH



- | | | | |
|--|--|---|-------------------------------------|
|  | NE1 - Full Protection |  | Zone (AG1 unless otherwise labeled) |
|  | NE2 - Limited Protection |  | Parcel Fabric |
|  | Rivers / Waterbodies |  | Municipal Boundary |
|  | Conservation Authority Notification Areas / Adjacent Lands |  | Urban Designation |
| | |  | Railway |
| | |  | Roads |

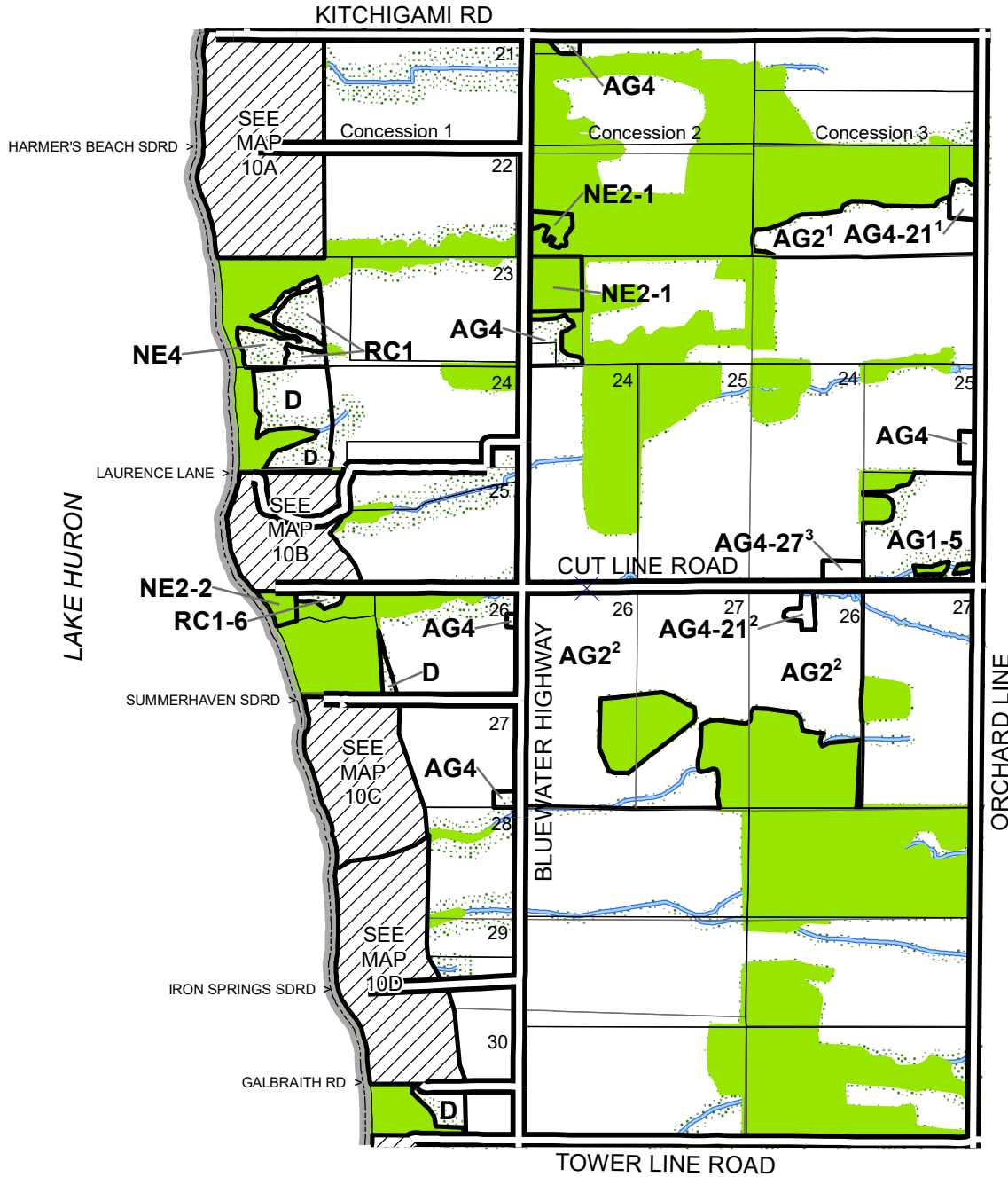


Amendments

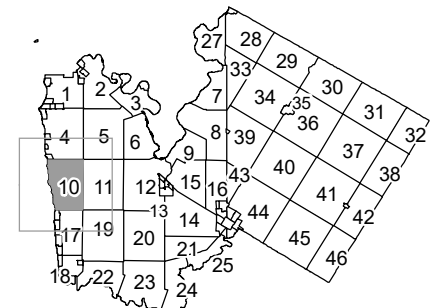
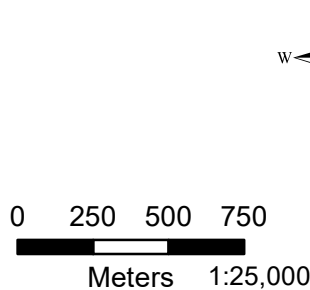
- 1 Amendment condition of consent file C68-2019
- 2 Amendment condition of consent file C13-2020
- 3 Amended by By-law 202-2023

REVISION DATE April 27, 2023

KEY MAP 10 SCHEDULE A CENTRAL HURON WEST WARD - GODERICH



- | | | | |
|--|--|--|-------------------------------------|
| | NE1 - Full Protection | | Zone (AG1 unless otherwise labeled) |
| | NE2 - Limited Protection | | Parcel Fabric |
| | Rivers / Waterbodies | | Municipal Boundary |
| | Conservation Authority Notification Areas / Adjacent Lands | | Urban Designation |
| | | | Railway |
| | | | Roads |

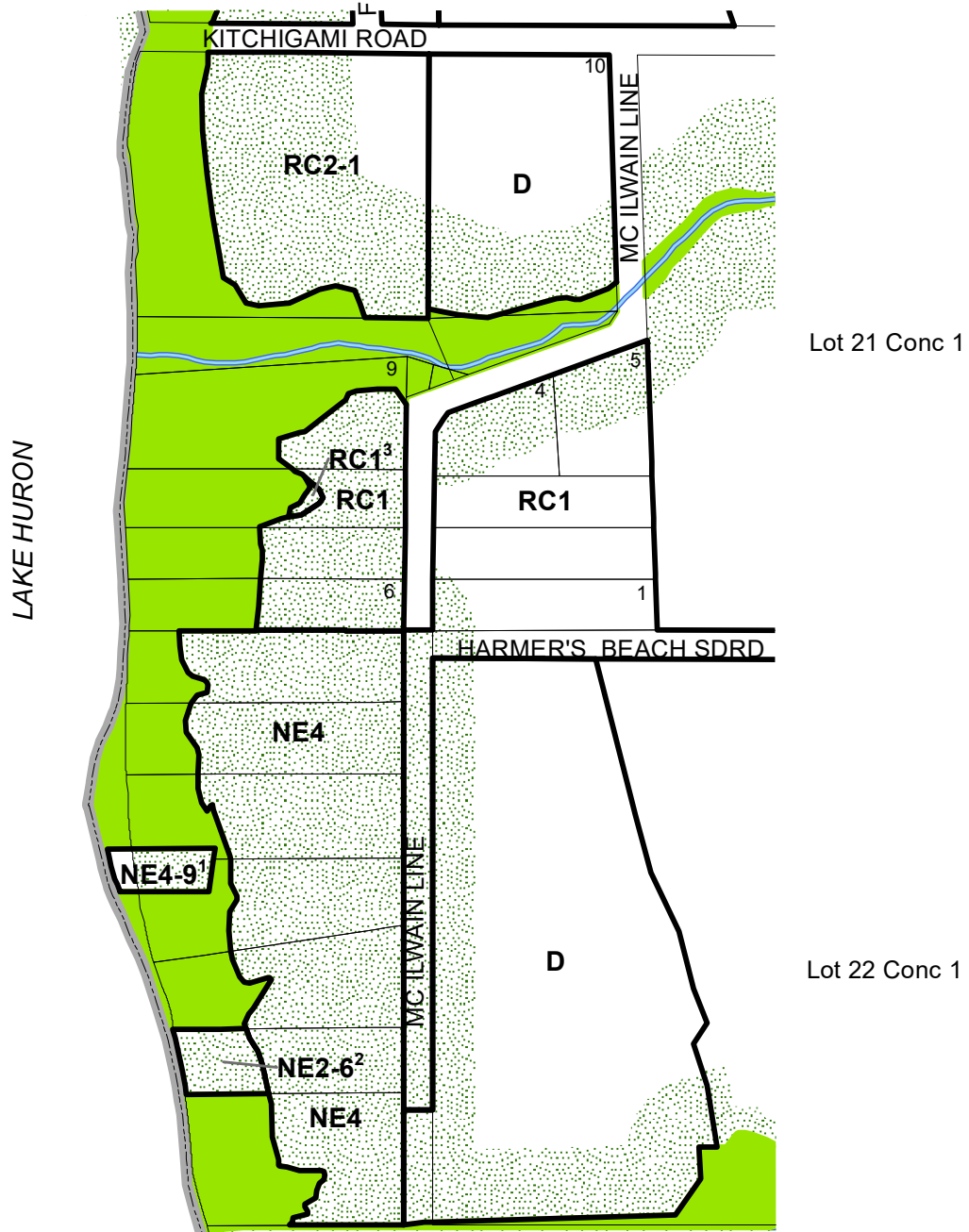


Amendments

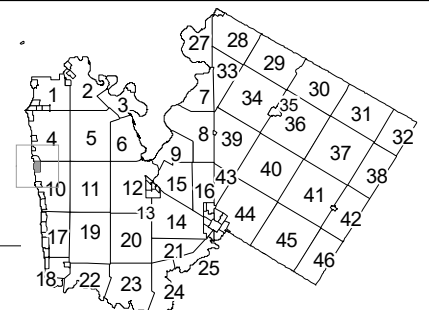
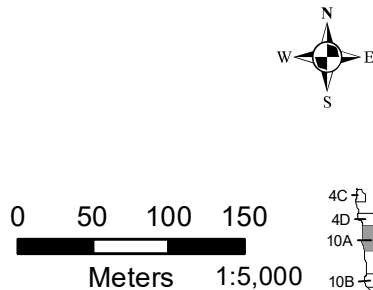
- 1 Amended by By-law 35-2012
- 2 Amended by By-law 37-2013
- 3 Amended by By-law 63-2016

REVISION DATE January 26, 2017

KEY MAP 10A SCHEDULE A CENTRAL HURON WEST WARD - GODERICH



- | | |
|--|-------------------------------------|
| NE1 - Full Protection | Zone (AG1 unless otherwise labeled) |
| NE2 - Limited Protection | Parcel Fabric |
| Rivers / Waterbodies | Municipal Boundary |
| Conservation Authority Notification Areas / Adjacent Lands | Urban Designation |
| | Railway |
| | Roads |

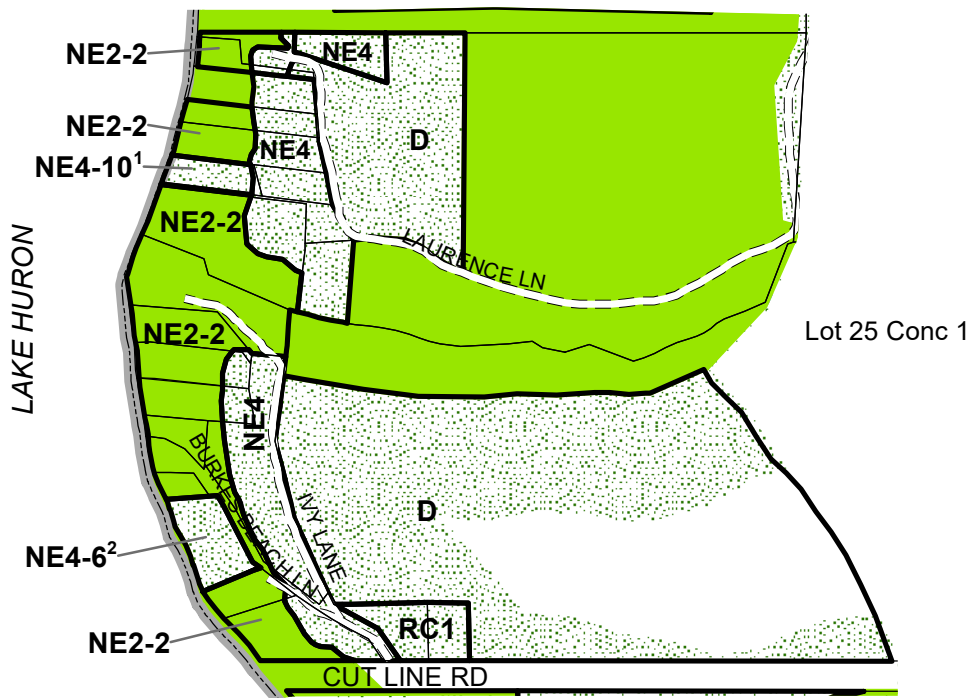












Amendments

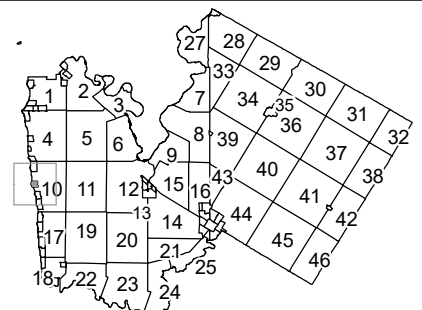
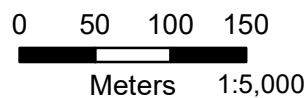
Amended by By-law 63-2016
 1 Amended by By-law 22-2021
 2 Amended by By-law 200-2022

KEY MAP 10B SCHEDULE A CENTRAL HURON WEST WARD - GODERICH

REVISION DATE March 10, 2022



- | | |
|---|---|
|  NE1 - Full Protection |  Zone (AG1 unless otherwise labeled) |
|  NE2 - Limited Protection |  Parcel Fabric |
|  Rivers / Waterbodies |  Municipal Boundary |
|  Conservation Authority Notification Areas / Adjacent Lands |  Urban Designation |
| |  Railway |
| |  Roads |

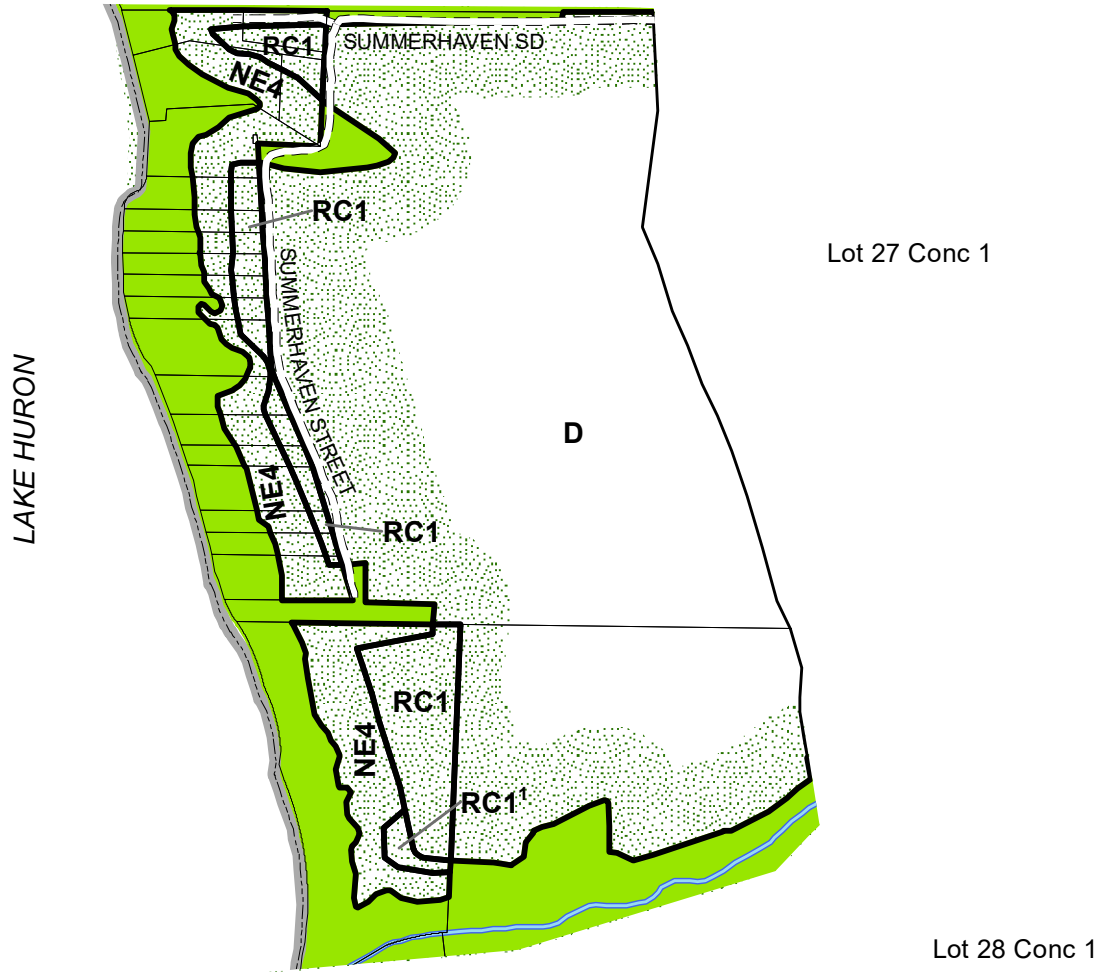












Amendments

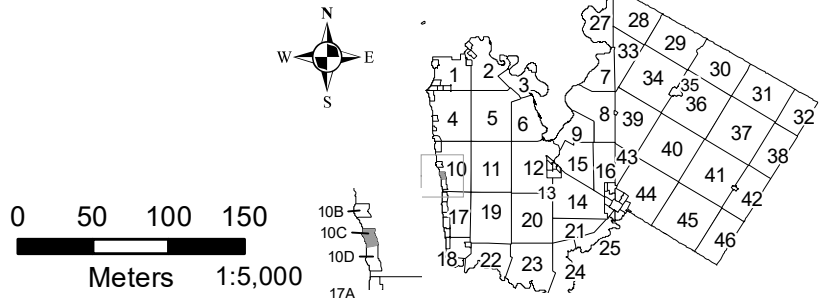
1 Amended by By-law 63-2016

REVISION DATE January 26, 2017

KEY MAP 10C
SCHEDULE A
CENTRAL HURON
WEST WARD - GODERICH



- | | |
|---|---|
|  NE1 - Full Protection |  Zone (AG1 unless otherwise labeled) |
|  NE2 - Limited Protection |  Parcel Fabric |
|  Rivers / Waterbodies |  Municipal Boundary |
|  Conservation Authority Notification Areas / Adjacent Lands |  Urban Designation |
| |  Railway |
| |  Roads |

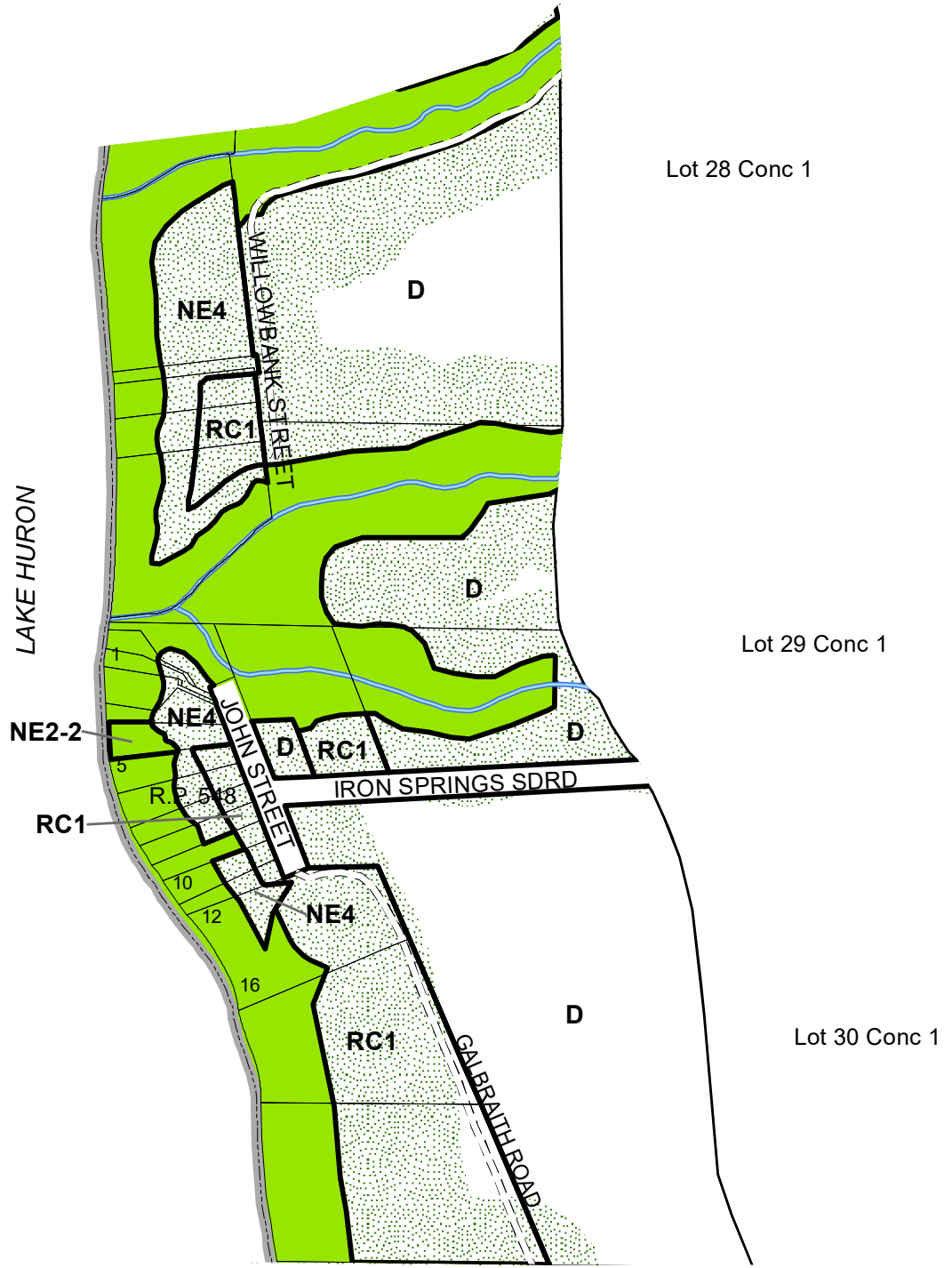












Amendments

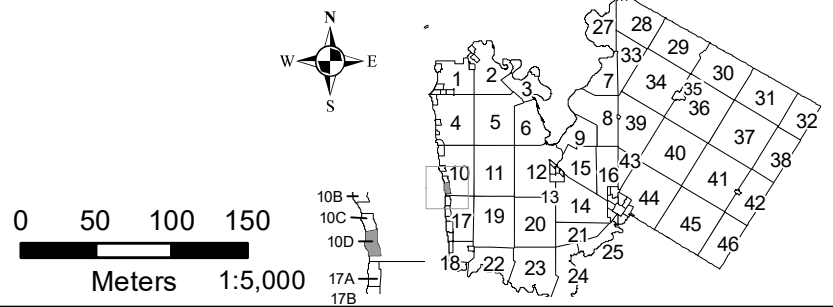
Amended by By-law 63-2016

REVISION DATE January 26, 2017

KEY MAP 10D SCHEDULE A CENTRAL HURON WEST WARD - GODERICH



- | | |
|---|---|
|  NE1 - Full Protection |  Zone (AG1 unless otherwise labeled) |
|  NE2 - Limited Protection |  Parcel Fabric |
|  Rivers / Waterbodies |  Municipal Boundary |
|  Conservation Authority Notification Areas / Adjacent Lands |  Urban Designation |
| |  Railway |
| |  Roads |

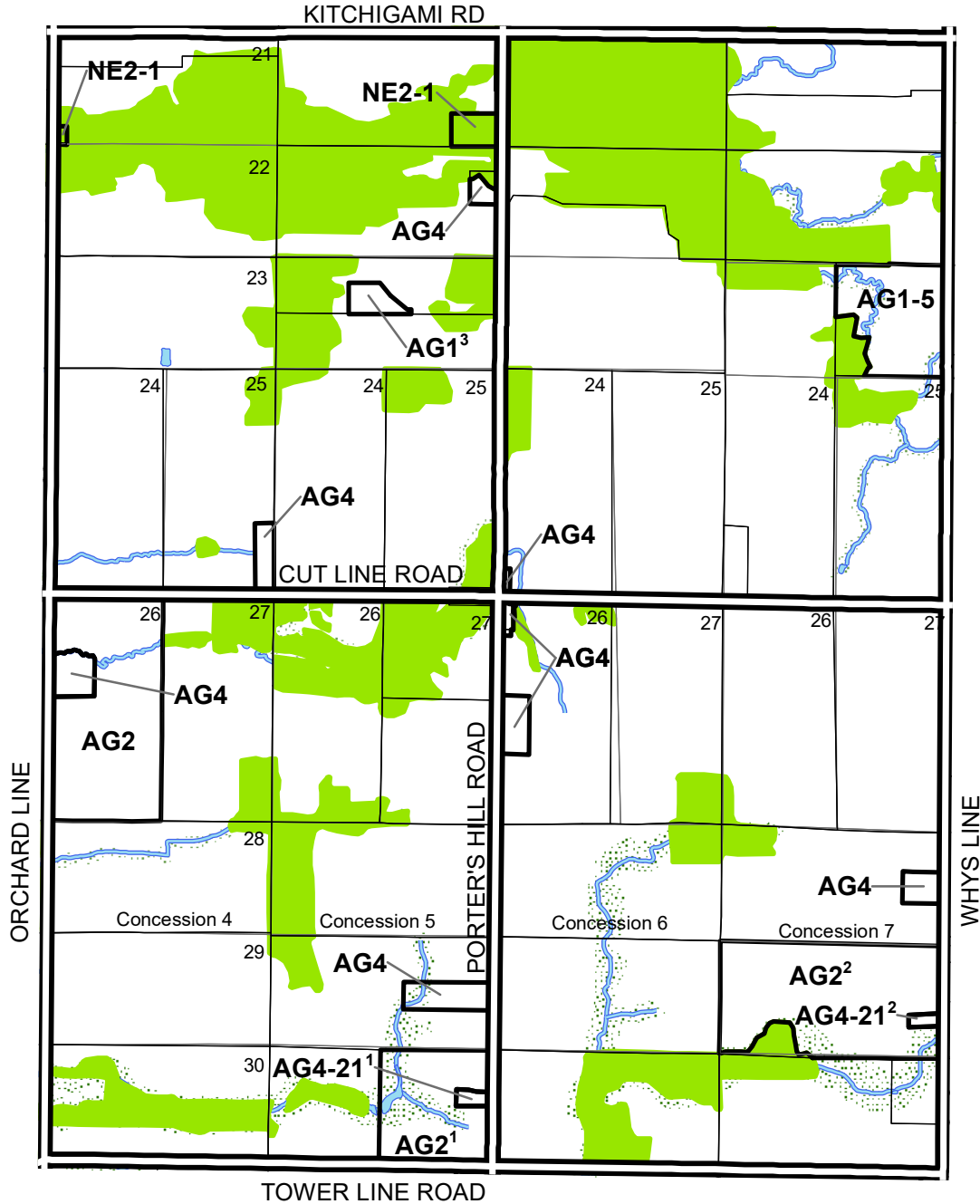


Amendments

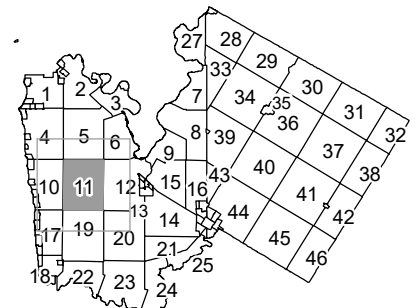
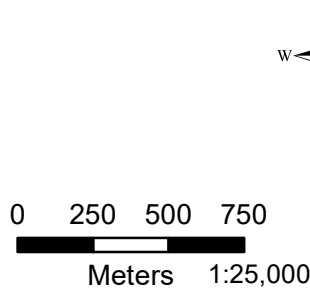
Amended by By-law 63-2016
 1 Amendment condition of consent file C17-2019
 2 Amendment condition of consent file C57-2019
 3 Amended by By-law 27-2022

REVISION DATE June 23, 2022

KEY MAP 11 SCHEDULE A CENTRAL HURON WEST WARD - GODERICH



- NE1 - Full Protection
- NE2 - Limited Protection
- Rivers / Waterbodies
- Conservation Authority Notification Areas / Adjacent Lands
- Zone (AG1 unless otherwise labeled)
- Parcel Fabric
- Municipal Boundary
- Urban Designation
- Railway
- Roads

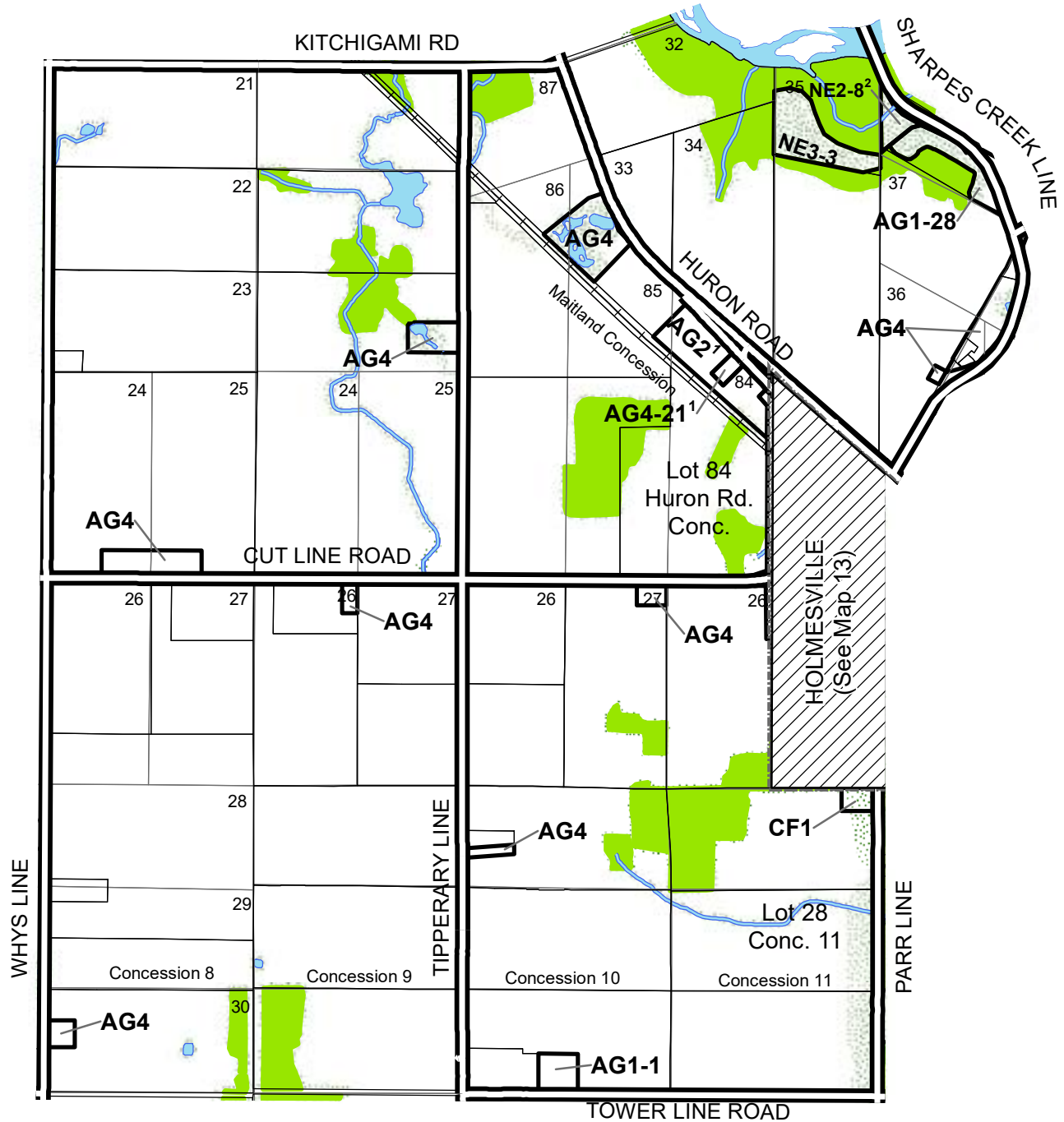












Amendments

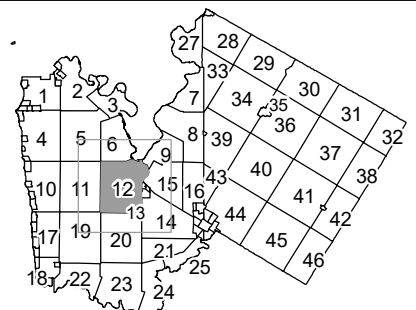
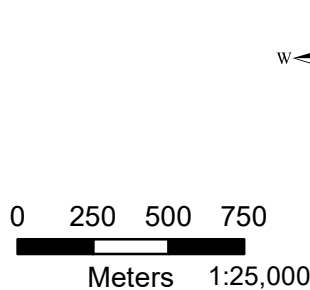
1 Amendment condition of consent file B13-2015
 Amended by By-law 63-2016
 3 Amended by By-law 64-2018

REVISION DATE January 22, 2019

KEY MAP 12 SCHEDULE A CENTRAL HURON WEST WARD - GODERICH



- | | |
|---|---|
|  NE1 - Full Protection |  Zone (AG1 unless otherwise labeled) |
|  NE2 - Limited Protection |  Parcel Fabric |
|  Rivers / Waterbodies |  Municipal Boundary |
|  Conservation Authority Notification Areas / Adjacent Lands |  Urban Designation |
| |  Railway |
| |  Roads |

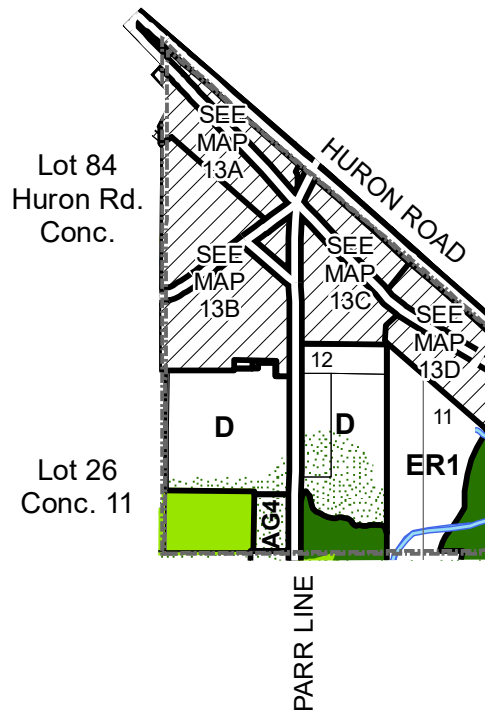












Amendments

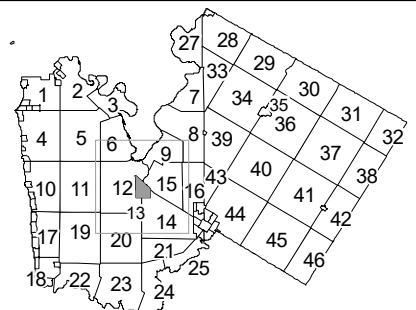
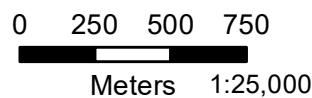
Amended by By-law 63-2016

REVISION DATE January 26, 2017

KEY MAP 13 SCHEDULE A CENTRAL HURON WEST WARD - GODERICH Holmesville

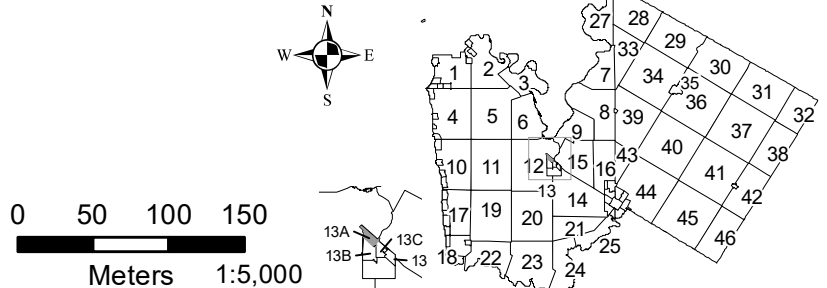
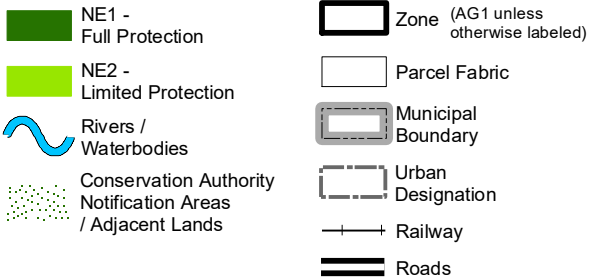
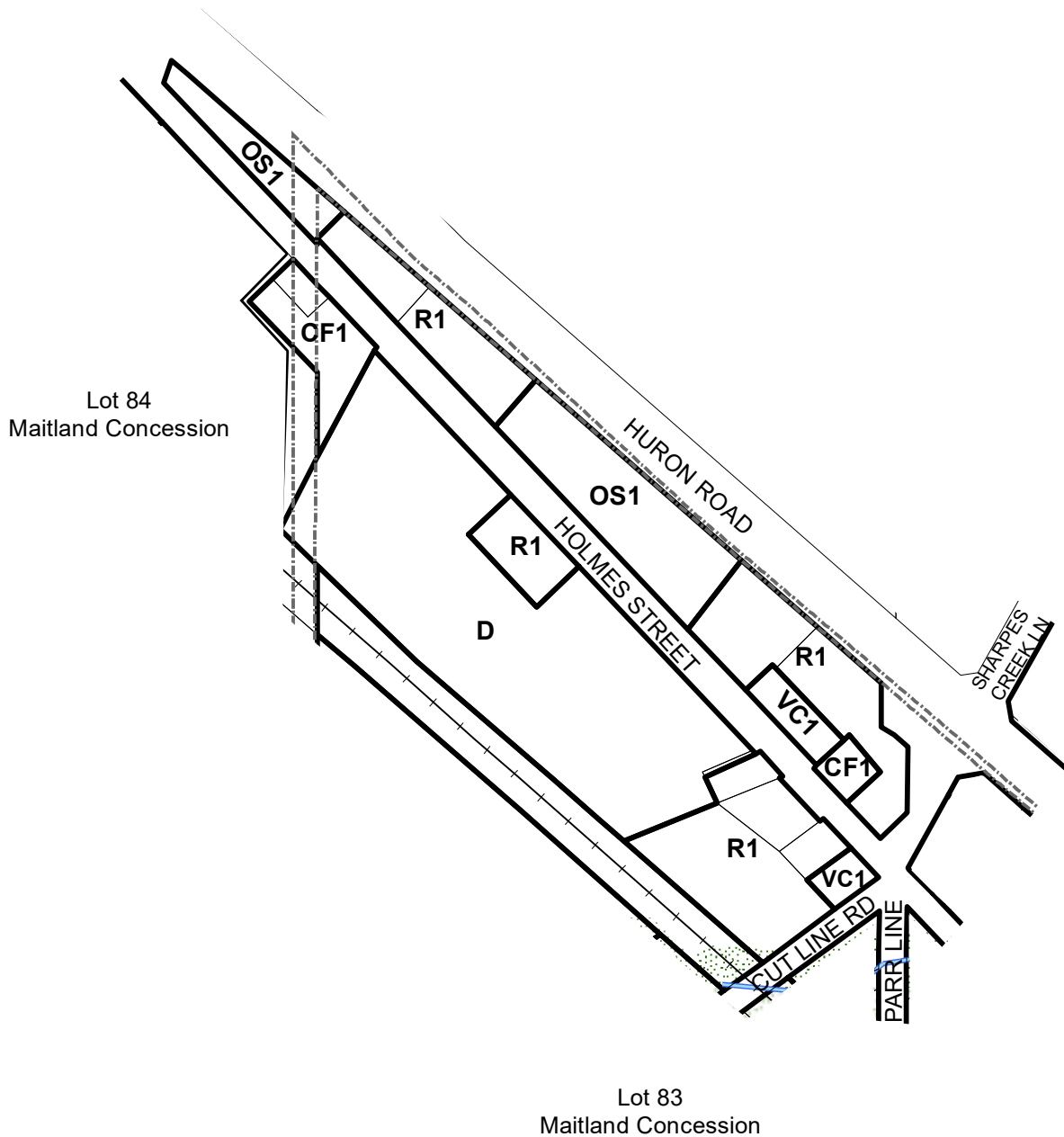


- | | |
|---|---|
|  NE1 - Full Protection |  Zone (AG1 unless otherwise labeled) |
|  NE2 - Limited Protection |  Parcel Fabric |
|  Rivers / Waterbodies |  Municipal Boundary |
|  Conservation Authority Notification Areas / Adjacent Lands |  Urban Designation |
| |  Railway |
| |  Roads |



KEY MAP 13A SCHEDULE A CENTRAL HURON WEST WARD - GODERICH Holmesville

REVISION DATE January 26, 2017



Amendments

REVISION DATE January 26, 2017

KEY MAP 13B

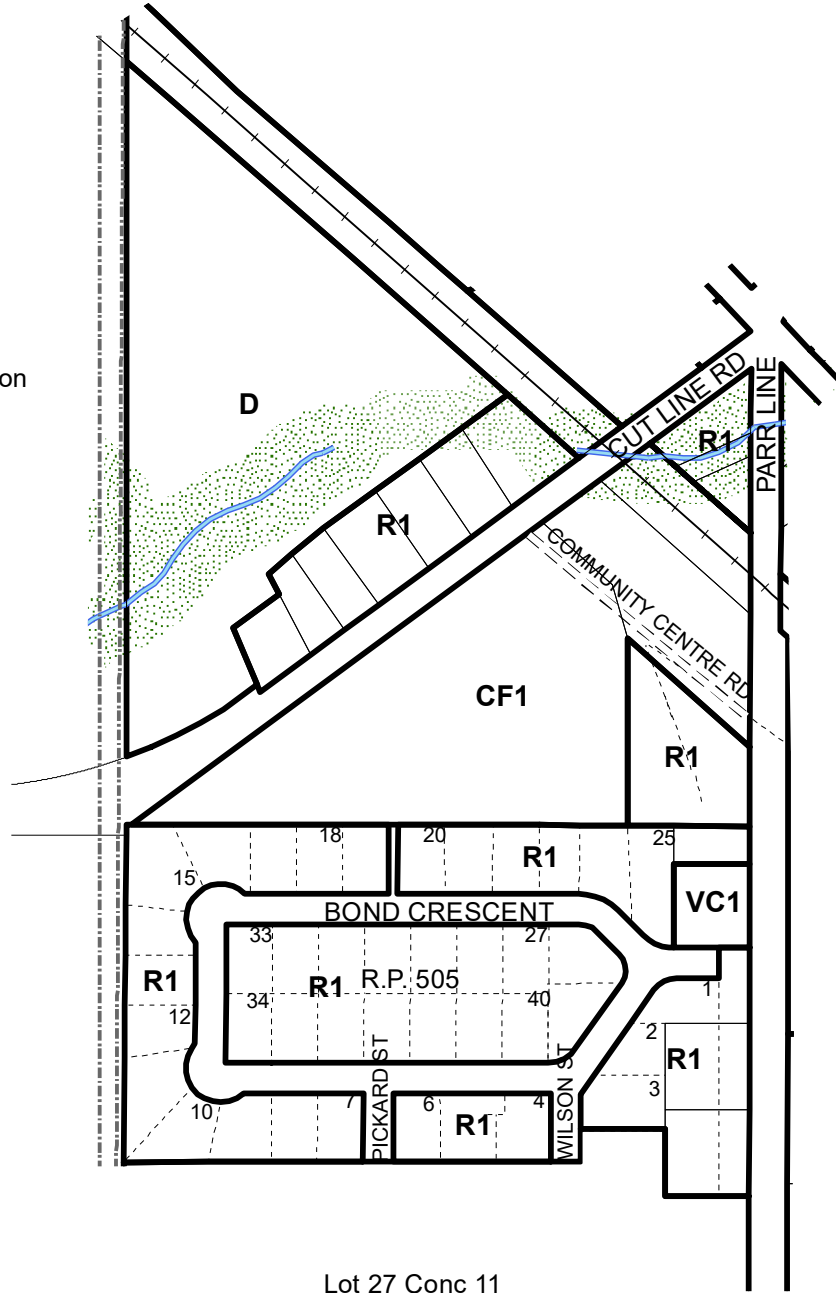
SCHEDULE A

CENTRAL HURON

WEST WARD - GODERICH









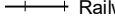

Holmesville

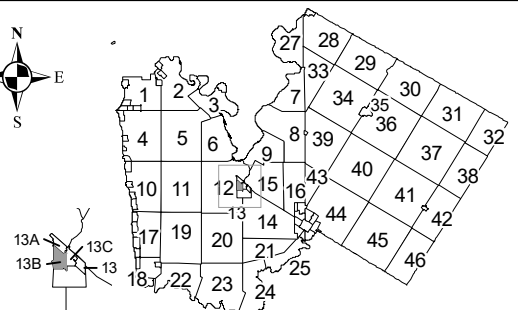
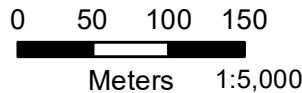
Lot 84
Maitland Concession



Lot 26 Conc 11

Lot 27 Conc 11

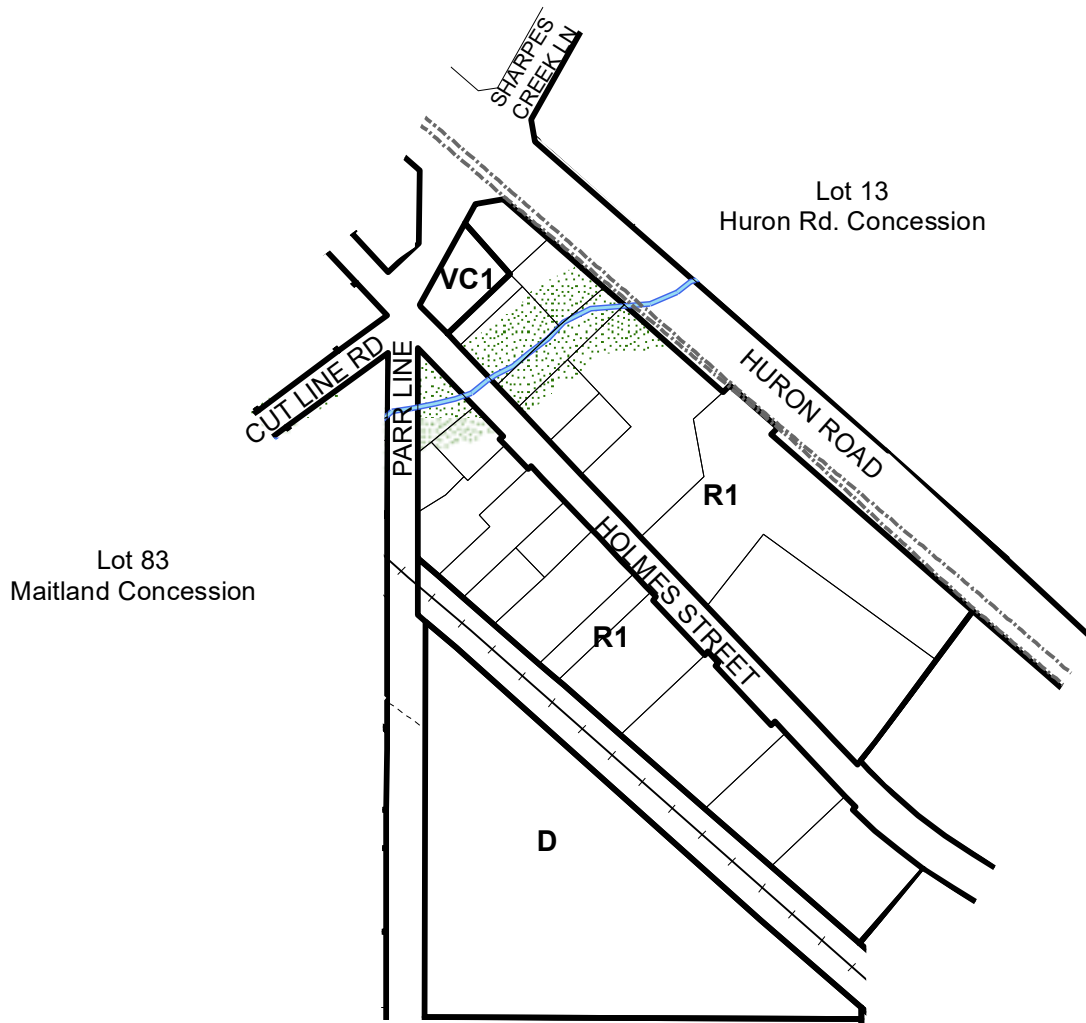
- | | |
|---|---|
|  NE1 - Full Protection |  Zone (AG1 unless otherwise labeled) |
|  NE2 - Limited Protection |  Parcel Fabric |
|  Rivers / Waterbodies |  Municipal Boundary |
|  Conservation Authority Notification Areas / Adjacent Lands |  Urban Designation |
| |  Railway |
| |  Roads |













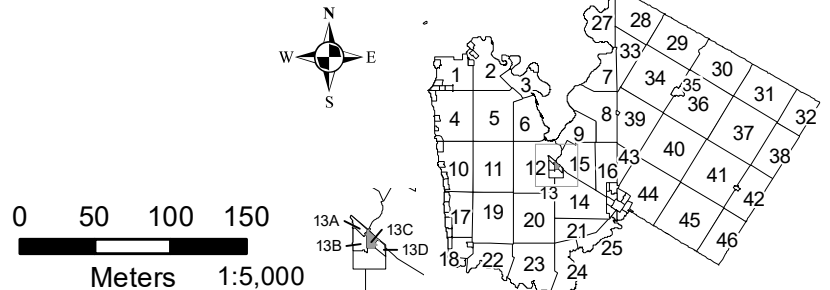
Amendments

REVISION DATE December 23, 2019

KEY MAP 13C SCHEDULE A CENTRAL HURON WEST WARD - GODERICH Holmesville

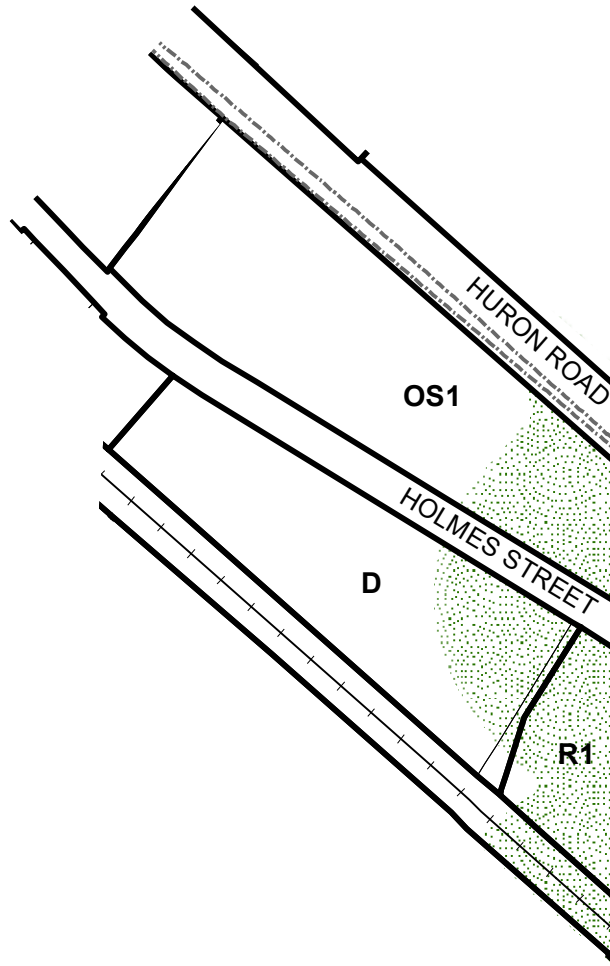












- | | |
|---|---|
|  NE1 - Full Protection |  Zone (AG1 unless otherwise labeled) |
|  NE2 - Limited Protection |  Parcel Fabric |
|  Rivers / Waterbodies |  Municipal Boundary |
|  Conservation Authority Notification Areas / Adjacent Lands |  Urban Designation |
| |  Railway |
| |  Roads |

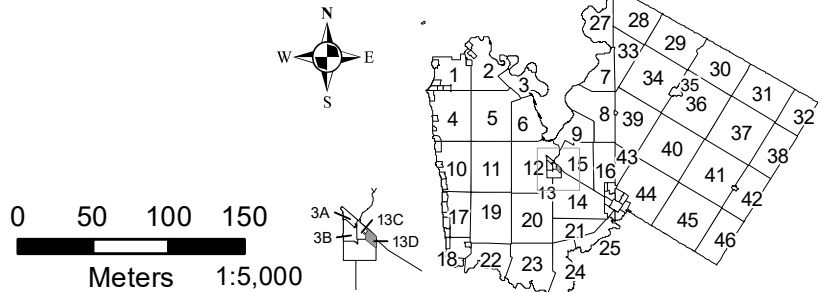


KEY MAP 13D SCHEDULE A CENTRAL HURON WEST WARD - GODERICH Holmesville

REVISION DATE January 26, 2017



- | | | | |
|--|--|---|-------------------------------------|
|  | NE1 - Full Protection |  | Zone (AG1 unless otherwise labeled) |
|  | NE2 - Limited Protection |  | Parcel Fabric |
|  | Rivers / Waterbodies |  | Municipal Boundary |
|  | Conservation Authority Notification Areas / Adjacent Lands |  | Urban Designation |
| | |  | Railway |
| | |  | Roads |

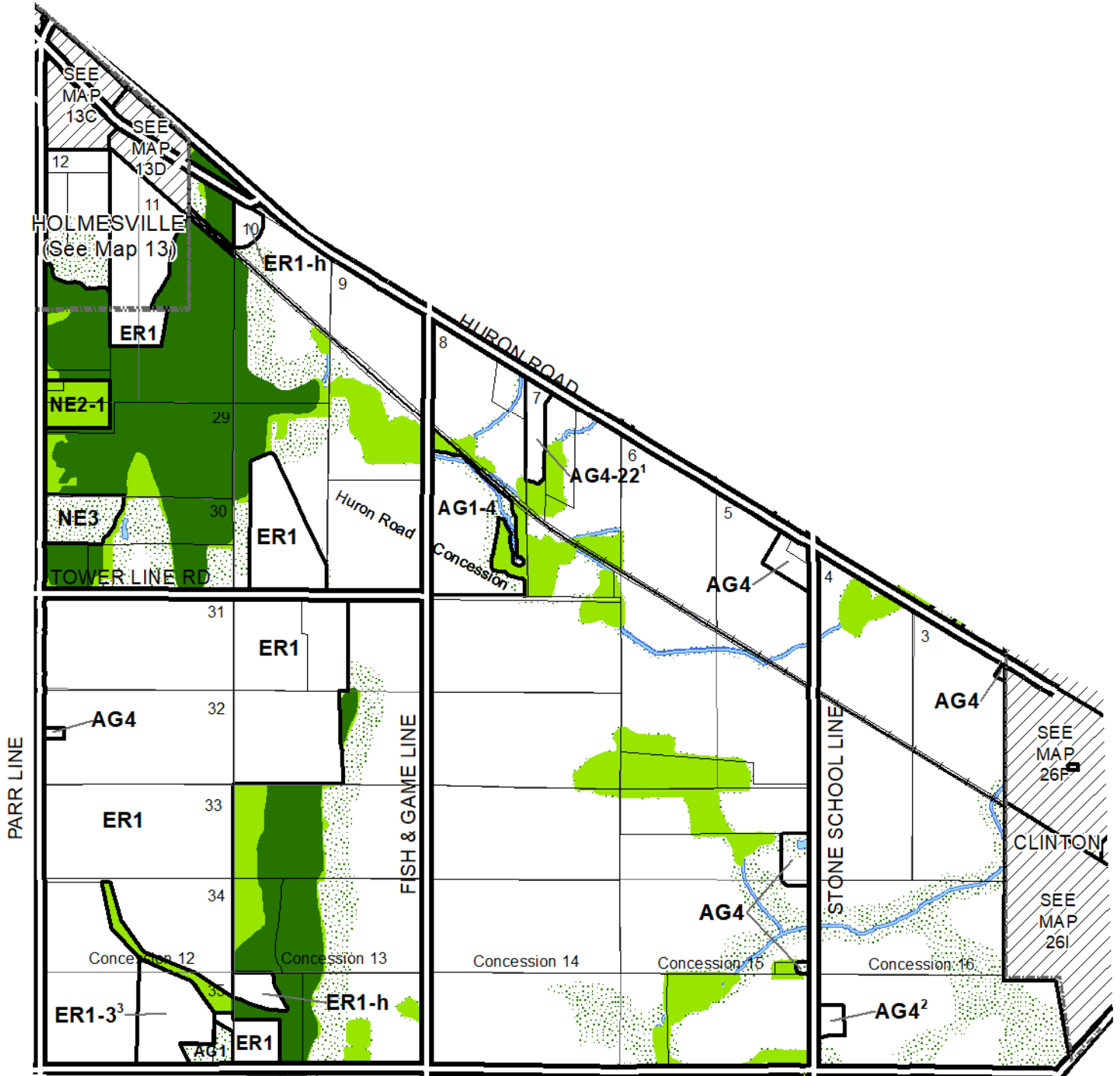












Amendments

- Amended by By-law 63-2016
- 1 Amended by By-law 33-2017
- 2 Amended by By-law 27-2022
- 3 Temporary Use By-law 204-2022 (Expires May 9, 2025)

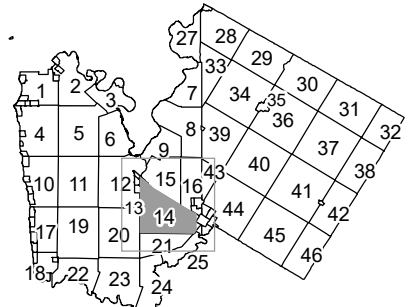
REVISION DATE April 13, 2023

KEY MAP 14 SCHEDULE A CENTRAL HURON WEST WARD - GODERICH



- | | | | |
|--|--|---|-------------------------------------|
|  | NE1 - Full Protection |  | Zone (AG1 unless otherwise labeled) |
|  | NE2 - Limited Protection |  | Parcel Fabric |
|  | Rivers / Waterbodies |  | Municipal Boundary |
|  | Conservation Authority Notification Areas / Adjacent Lands |  | Urban Designation |
| | |  | Railway |
| | |  | Roads |

0 250 500 750
Meters 1:25,000

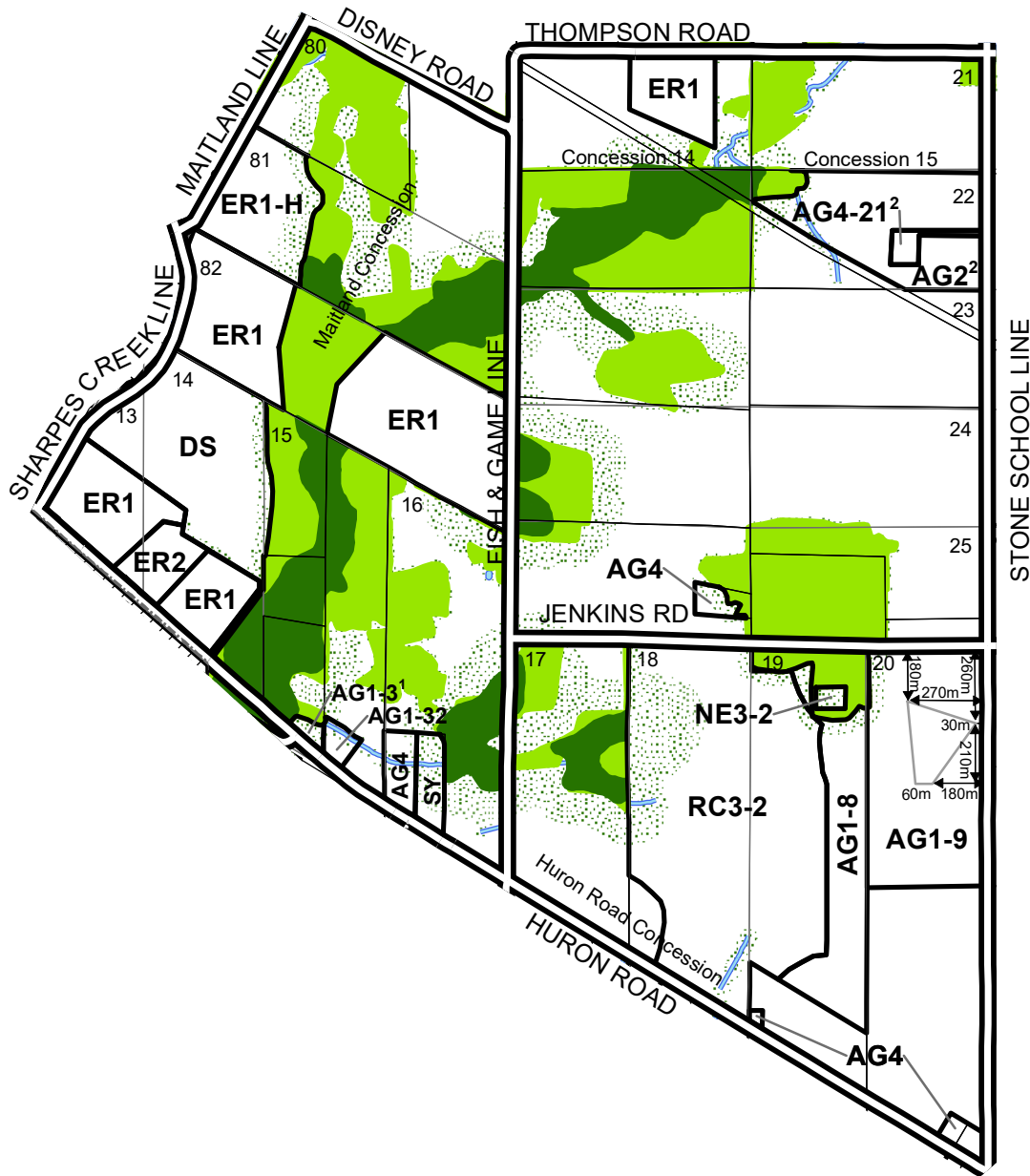


Amendments

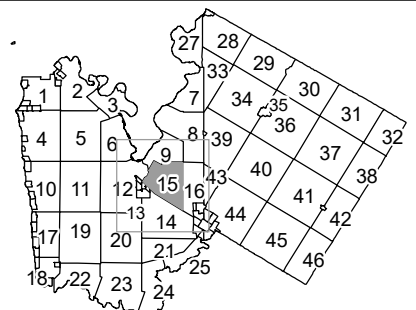
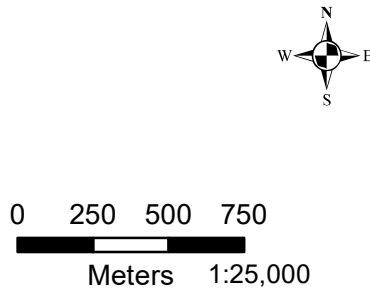
1 Amended by By-law 75-2015
 Amended by By-law 63-2016
 2 Amendment condition of consent file C40-2021

REVISION DATE June 14, 2022

KEY MAP 15 SCHEDULE A CENTRAL HURON WEST WARD - GODERICH

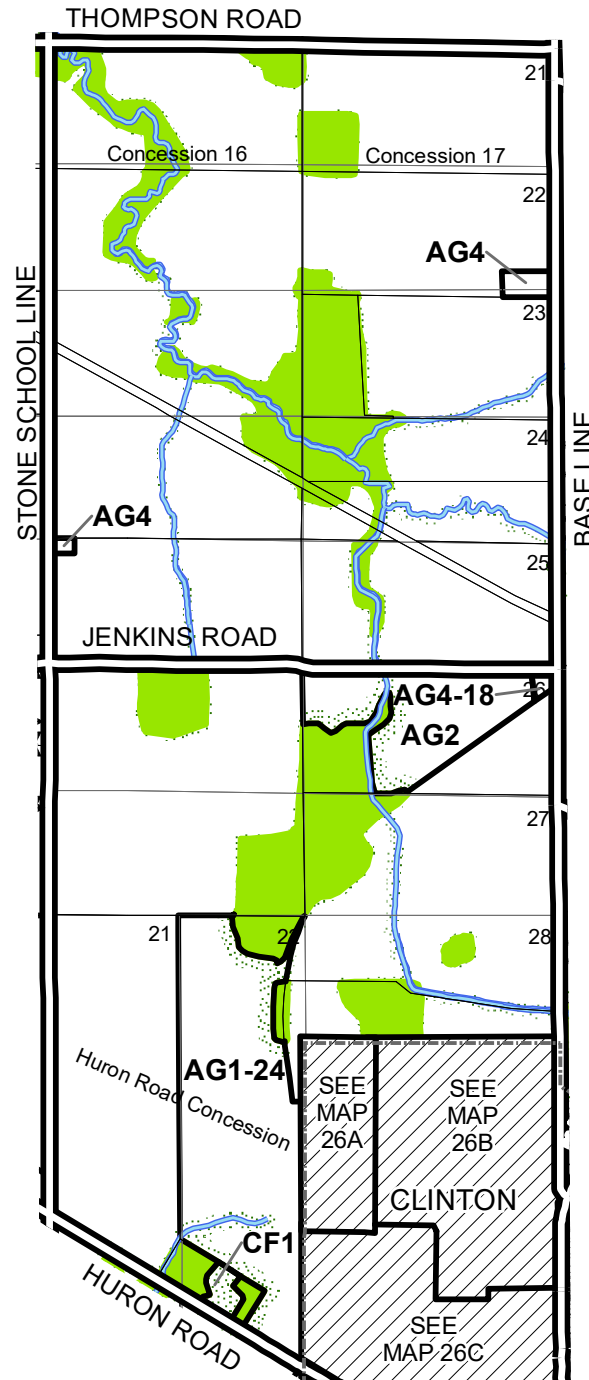










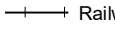

- | | | | |
|--|--|--|-------------------------------------|
| | NE1 - Full Protection | | Zone (AG1 unless otherwise labeled) |
| | NE2 - Limited Protection | | Parcel Fabric |
| | Rivers / Waterbodies | | Municipal Boundary |
| | Conservation Authority Notification Areas / Adjacent Lands | | Urban Designation |
| | | | Railway |
| | | | Roads |

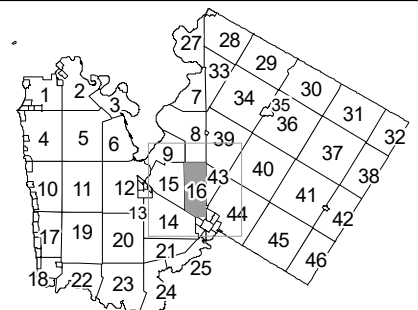
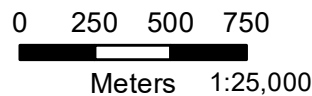


KEY MAP 16 SCHEDULE A CENTRAL HURON WEST WARD - GODERICH

REVISION DATE January 26, 2017



- | | |
|---|---|
|  NE1 - Full Protection |  Zone (AG1 unless otherwise labeled) |
|  NE2 - Limited Protection |  Parcel Fabric |
|  Rivers / Waterbodies |  Municipal Boundary |
|  Conservation Authority Notification Areas / Adjacent Lands |  Urban Designation |
| |  Railway |
| |  Roads |



Amendments

1 Amended by By-law 63-2016

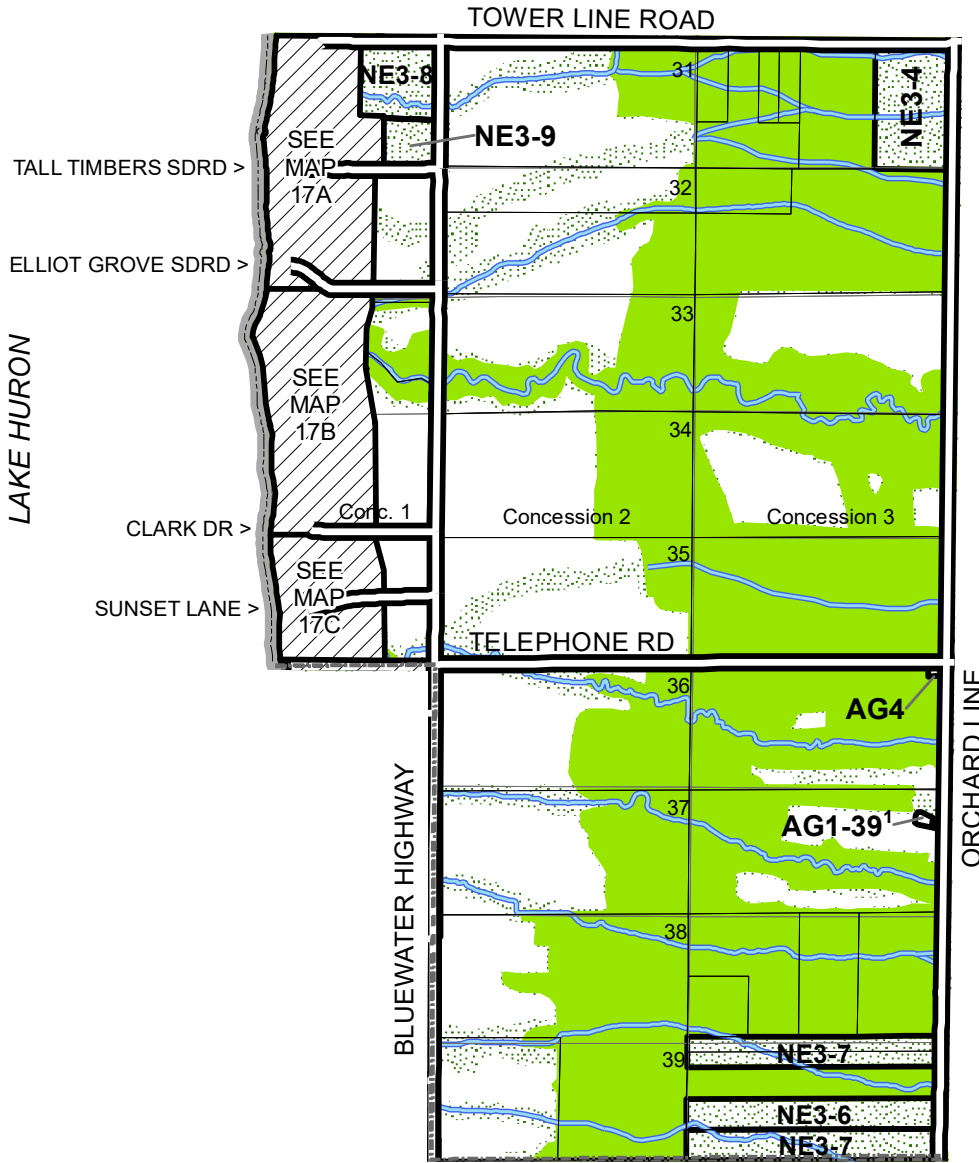
REVISION DATE January 26, 2017









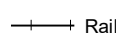

KEY MAP 17

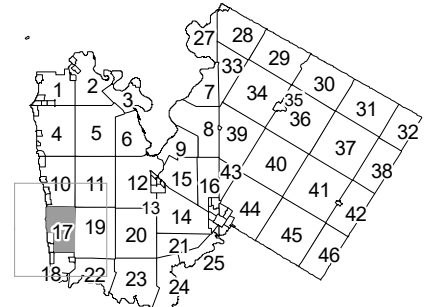
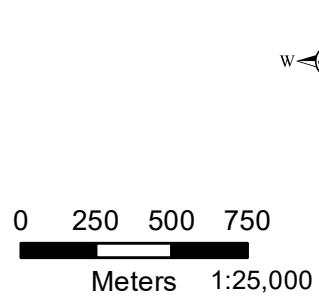
SCHEDULE A

CENTRAL HURON

WEST WARD - GODERICH



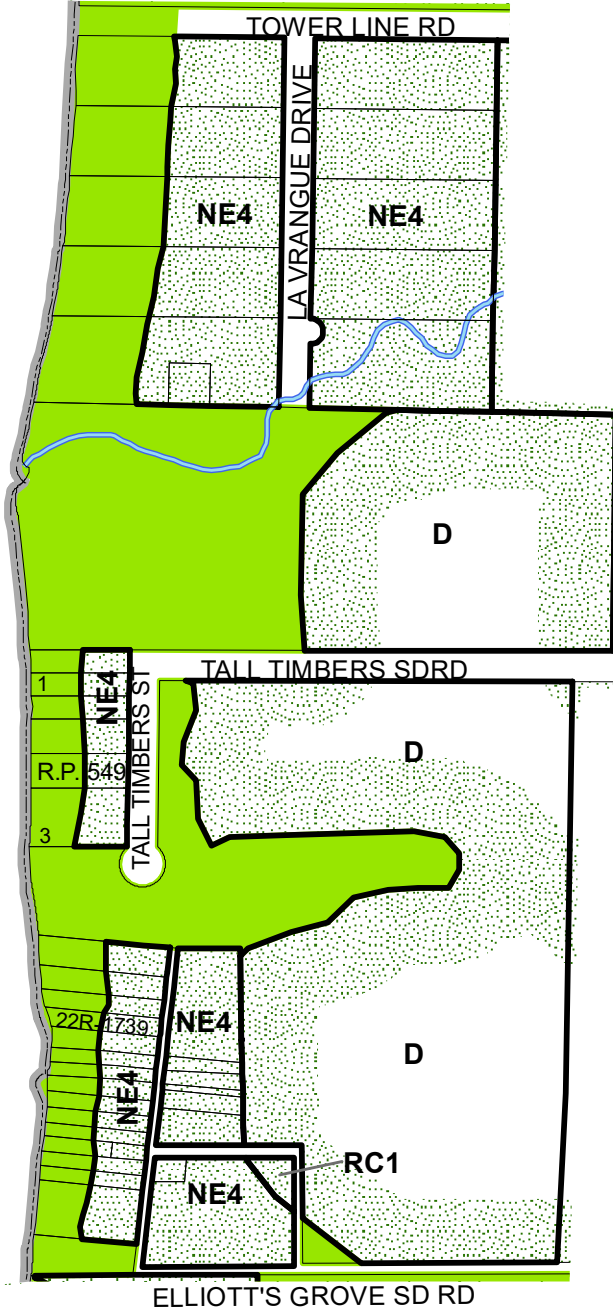
- | | | | |
|--|--|---|-------------------------------------|
|  | NE1 - Full Protection |  | Zone (AG1 unless otherwise labeled) |
|  | NE2 - Limited Protection |  | Parcel Fabric |
|  | Rivers / Waterbodies |  | Municipal Boundary |
|  | Conservation Authority Notification Areas / Adjacent Lands |  | Urban Designation |
| | |  | Railway |
| | |  | Roads |



KEY MAP 17A SCHEDULE A CENTRAL HURON WEST WARD - GODERICH











REVISION DATE January 26, 2017

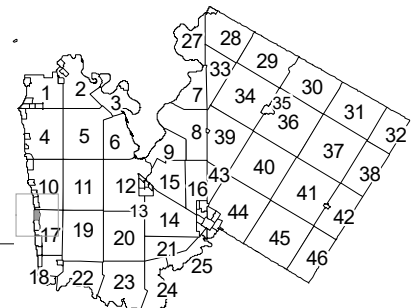
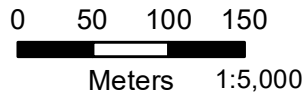
LAKE HURON



Lot 31 Conc 1

Lot 32 Conc 1

- | | |
|---|---|
|  NE1 - Full Protection |  Zone (AG1 unless otherwise labeled) |
|  NE2 - Limited Protection |  Parcel Fabric |
|  Rivers / Waterbodies |  Municipal Boundary |
|  Conservation Authority Notification Areas / Adjacent Lands |  Urban Designation |
| |  Railway |
| |  Roads |

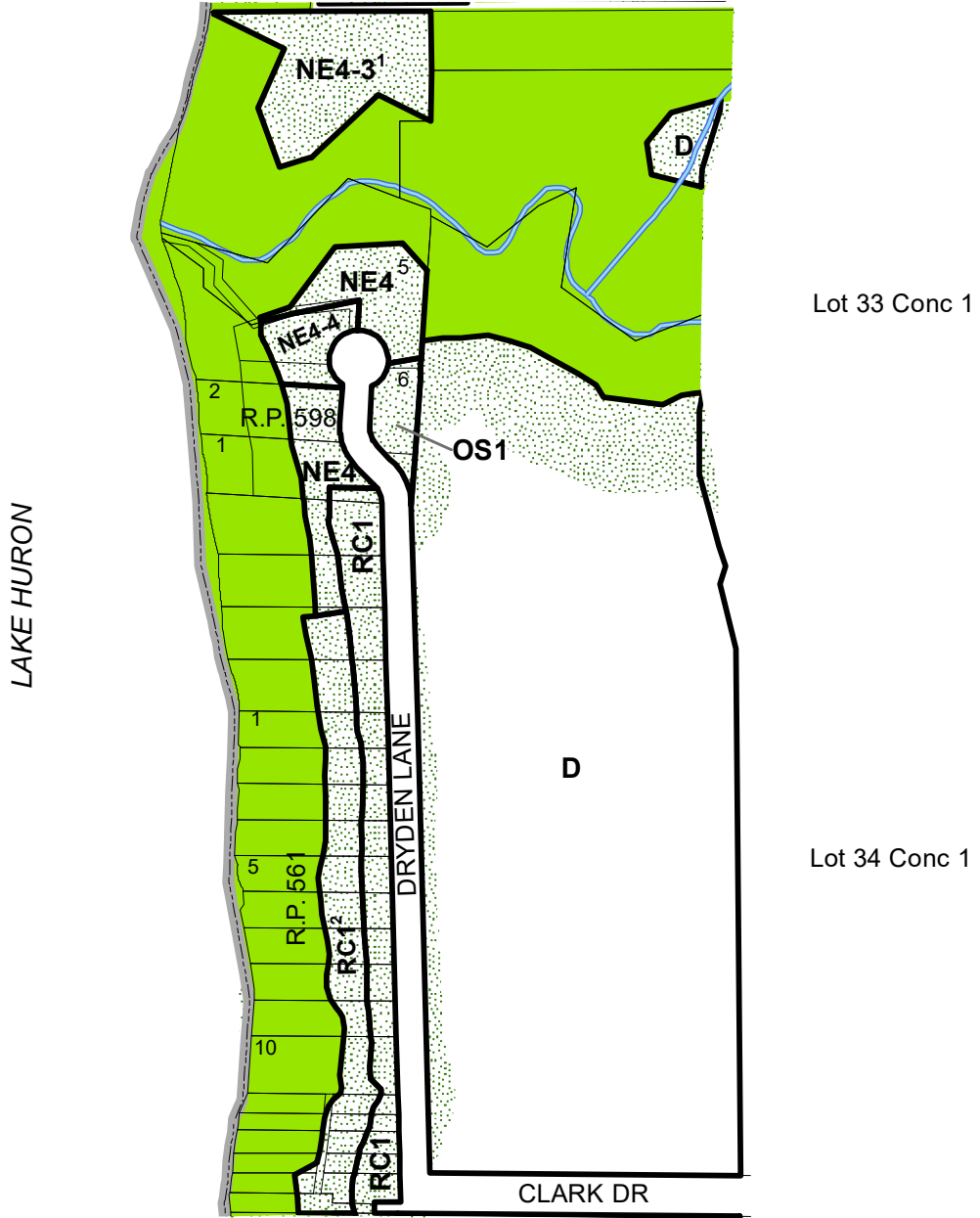


Amendments

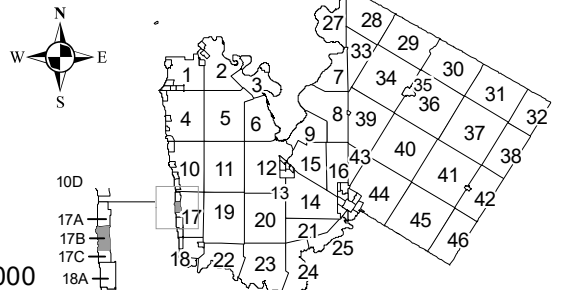
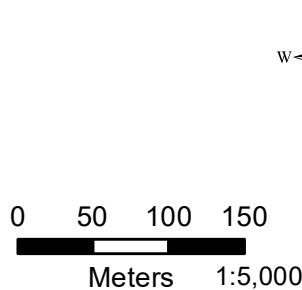
- 1 Amended by By-law 11-2015
- 2 Amended by By-law 63-2016

REVISION DATE January 26, 2017

KEY MAP 17B SCHEDULE A CENTRAL HURON WEST WARD - GODERICH



- | | | | |
|--|--|--|-------------------------------------|
| | NE1 - Full Protection | | Zone (AG1 unless otherwise labeled) |
| | NE2 - Limited Protection | | Parcel Fabric |
| | Rivers / Waterbodies | | Municipal Boundary |
| | Conservation Authority Notification Areas / Adjacent Lands | | Urban Designation |
| | | | Railway |
| | | | Roads |

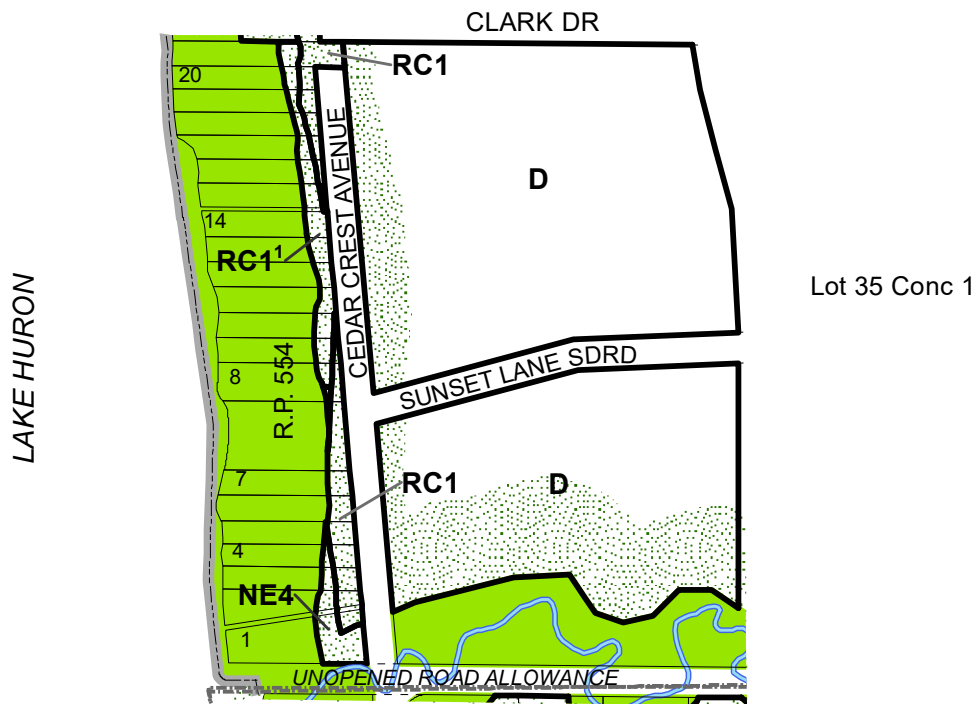












Amendments

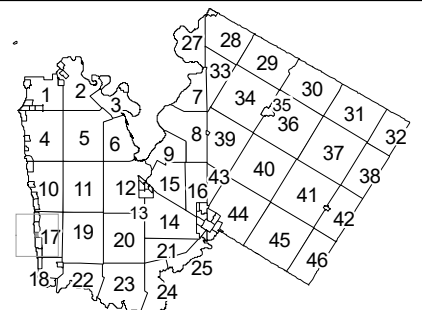
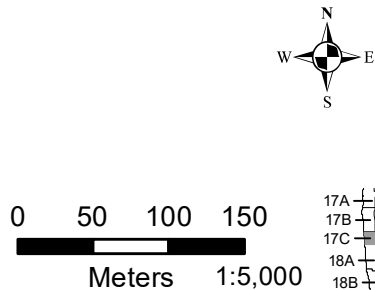
1 Amended by By-law 63-2016

REVISION DATE January 26, 2017

KEY MAP 17C SCHEDULE A CENTRAL HURON WEST WARD - GODERICH



- | | | | |
|--|--|---|-------------------------------------|
|  | NE1 - Full Protection |  | Zone (AG1 unless otherwise labeled) |
|  | NE2 - Limited Protection |  | Parcel Fabric |
|  | Rivers / Waterbodies |  | Municipal Boundary |
|  | Conservation Authority Notification Areas / Adjacent Lands |  | Urban Designation |
| | |  | Railway |
| | |  | Roads |



Amendments

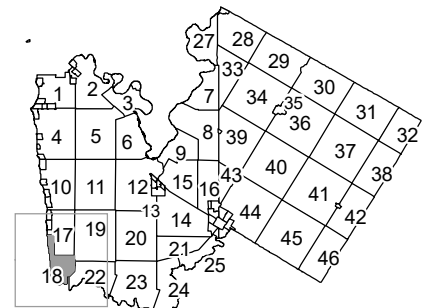
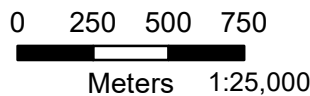
- 1 Temporary Use By-law 17-2019 (Expires March 8, 2022)
- 2 Amended by By-law 63-2016
- 3 Amended by By-law 65-2016
- 4 Amended by By-law 203-2022

REVISION DATE March 01, 2023

KEY MAP 18 SCHEDULE A CENTRAL HURON WEST WARD - GODERICH



- | | |
|--|-------------------------------------|
| NE1 - Full Protection | Zone (AG1 unless otherwise labeled) |
| NE2 - Limited Protection | Parcel Fabric |
| Rivers / Waterbodies | Municipal Boundary |
| Conservation Authority Notification Areas / Adjacent Lands | Urban Designation |
| | Railway |
| | Roads |

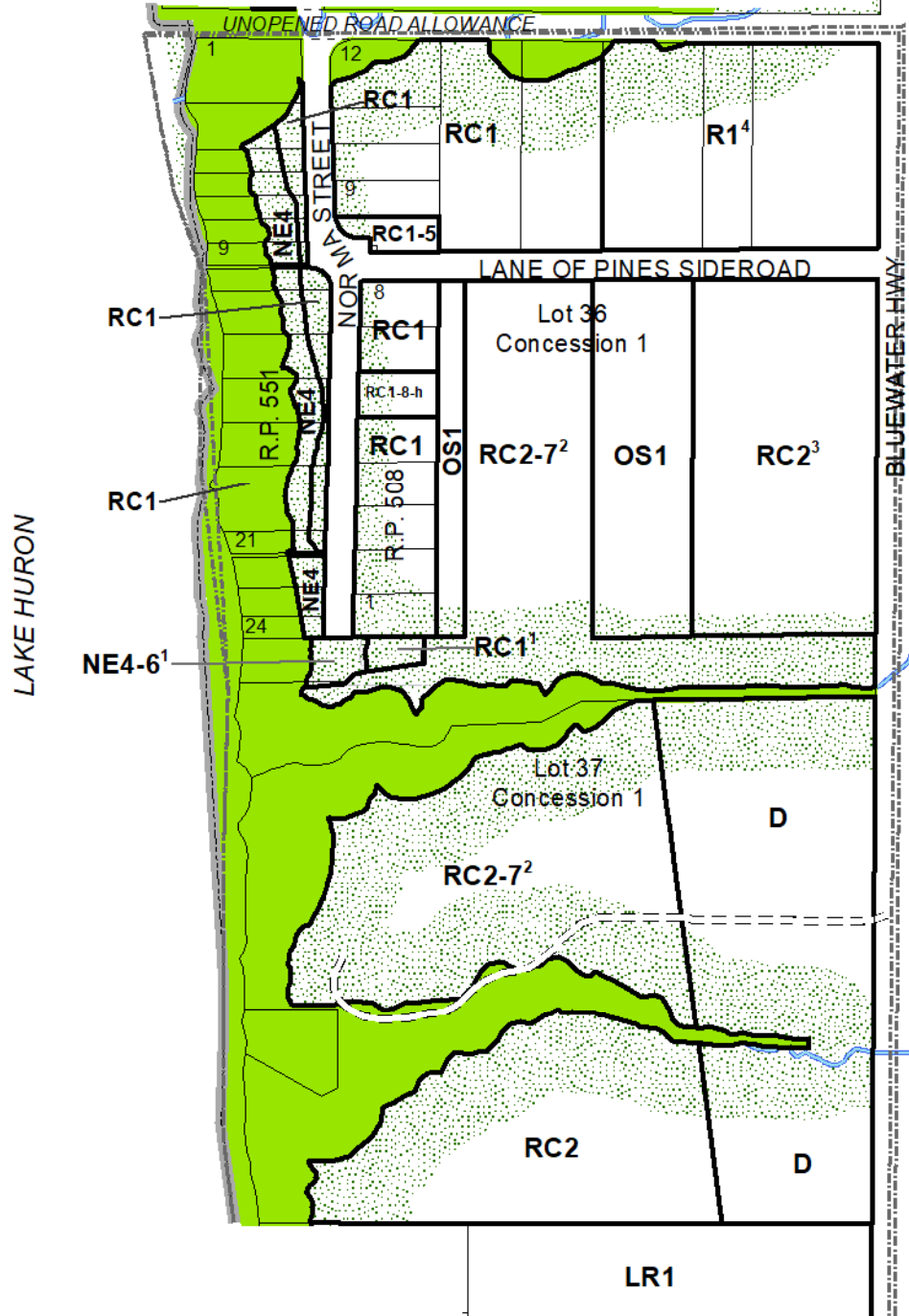












Amendments


- 1 Amended by By-law 17-2011
- 2 Amended by By-law 63-2016
- 3 Amended by By-law 17-2018
- 4 Amended by By-law 26-2021

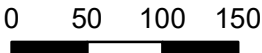
REVISION DATE March 10, 2022

KEY MAP 18A SCHEDULE A CENTRAL HURON WEST WARD - GODERICH

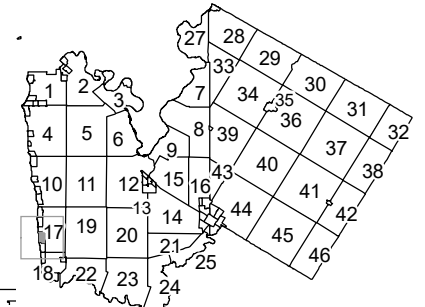


	NE1 - Full Protection		Zone (AG1 unless otherwise labeled)
	NE2 - Limited Protection		Parcel Fabric
	Rivers / Waterbodies		Municipal Boundary
	Conservation Authority Notification Areas / Adjacent Lands		Urban Designation
			Railway
			Roads



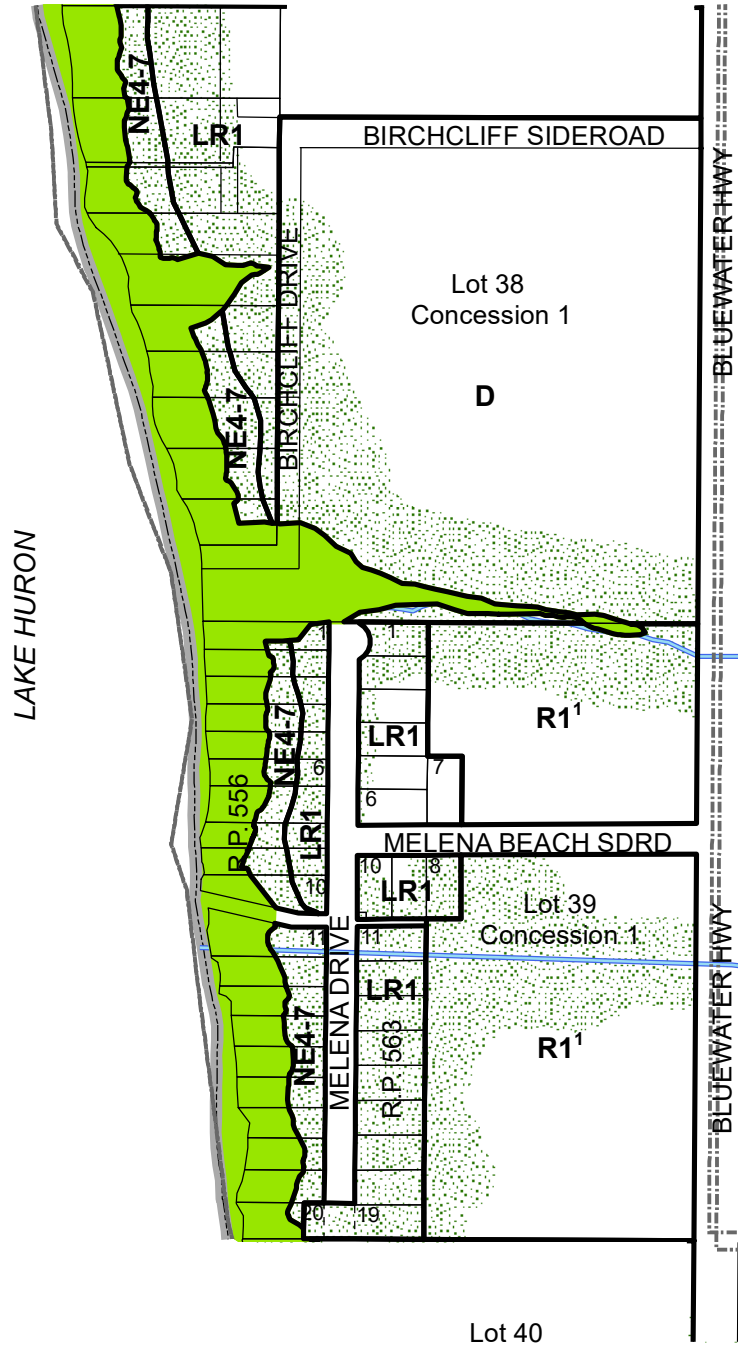












 Meters 1:5,000

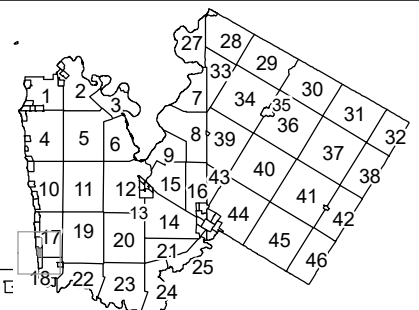
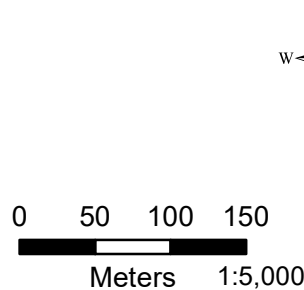


KEY MAP 18B SCHEDULE A CENTRAL HURON WEST WARD - GODERICH

REVISION DATE August 04, 2021



- | | |
|---|---|
|  NE1 - Full Protection |  Zone (AG1 unless otherwise labeled) |
|  NE2 - Limited Protection |  Parcel Fabric |
|  Rivers / Waterbodies |  Municipal Boundary |
|  Conservation Authority Notification Areas / Adjacent Lands |  Urban Designation |
| |  Railway |
| |  Roads |

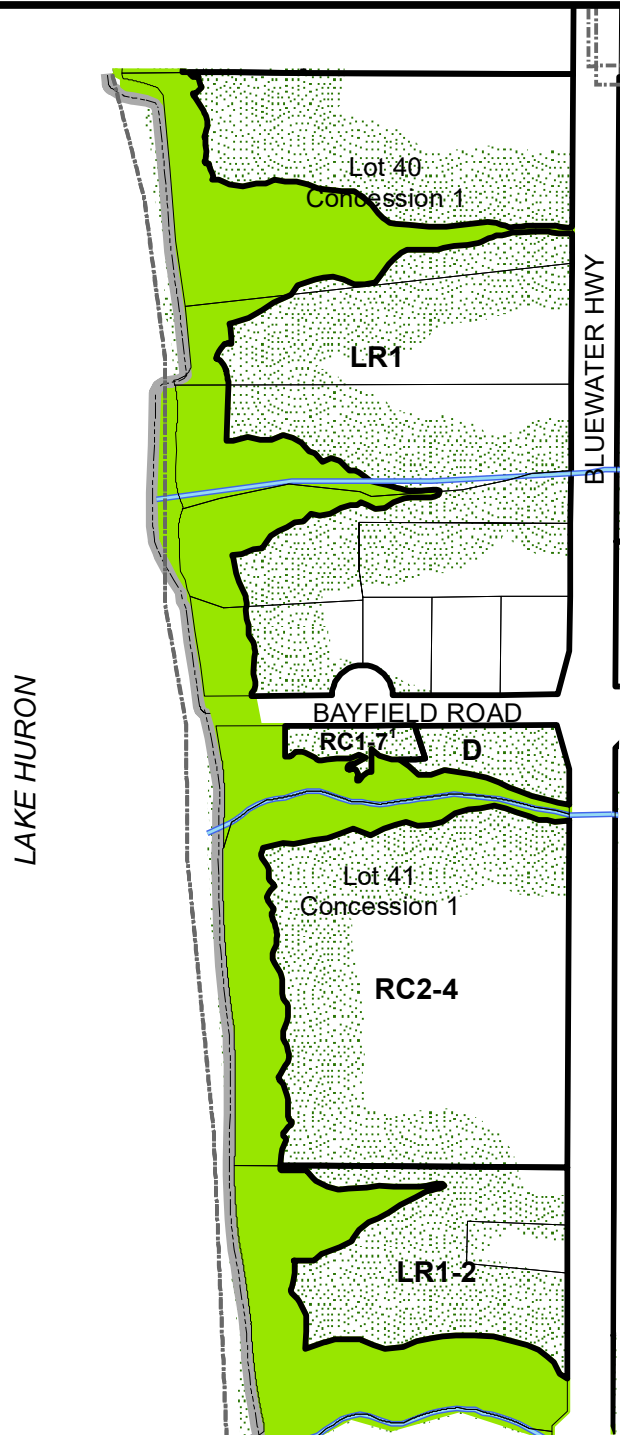












Amendments

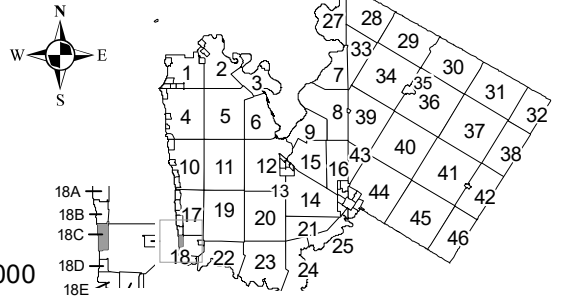
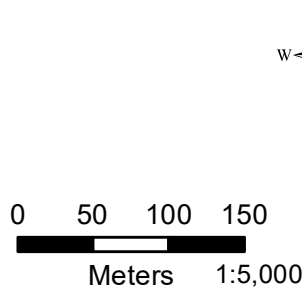
1 Amended by By-law 55-2015

REVISION DATE January 26, 2017

KEY MAP 18C SCHEDULE A CENTRAL HURON WEST WARD - GODERICH



- | | |
|---|---|
|  NE1 - Full Protection |  Zone (AG1 unless otherwise labeled) |
|  NE2 - Limited Protection |  Parcel Fabric |
|  Rivers / Waterbodies |  Municipal Boundary |
|  Conservation Authority Notification Areas / Adjacent Lands |  Urban Designation |
| |  Railway |
| |  Roads |

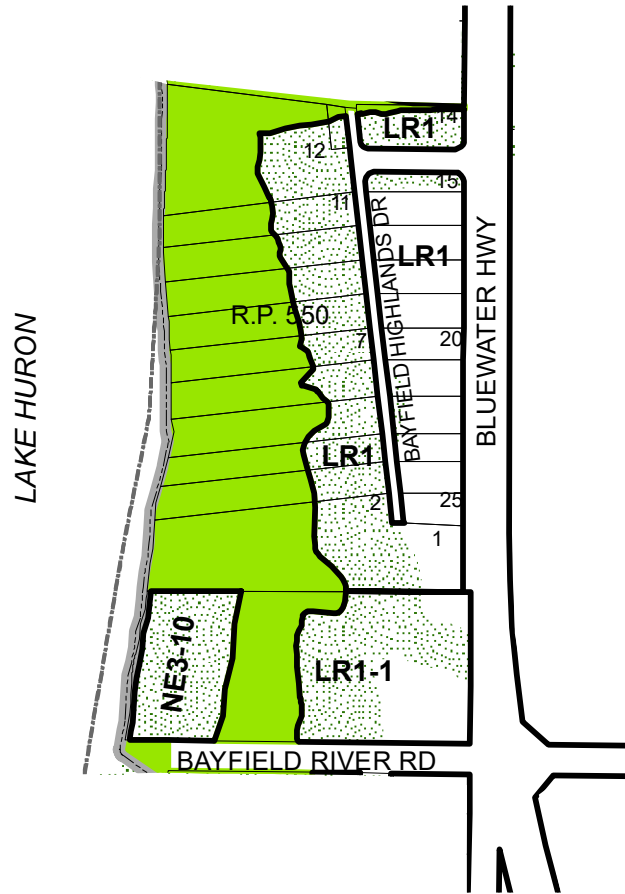












Amendments

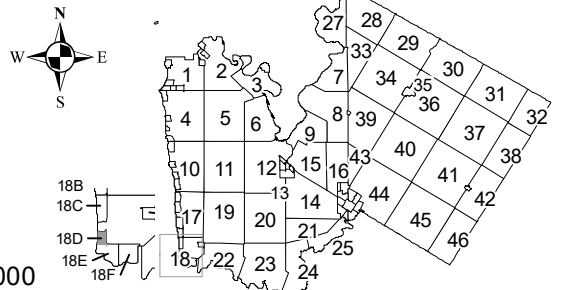
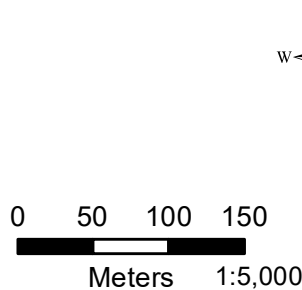
Amended by By-law 63-2016

REVISION DATE January 26, 2017

KEY MAP 18D SCHEDULE A CENTRAL HURON WEST WARD - GODERICH



- | | |
|---|---|
|  NE1 - Full Protection |  Zone (AG1 unless otherwise labeled) |
|  NE2 - Limited Protection |  Parcel Fabric |
|  Rivers / Waterbodies |  Municipal Boundary |
|  Conservation Authority Notification Areas / Adjacent Lands |  Urban Designation |
| |  Railway |
| |  Roads |













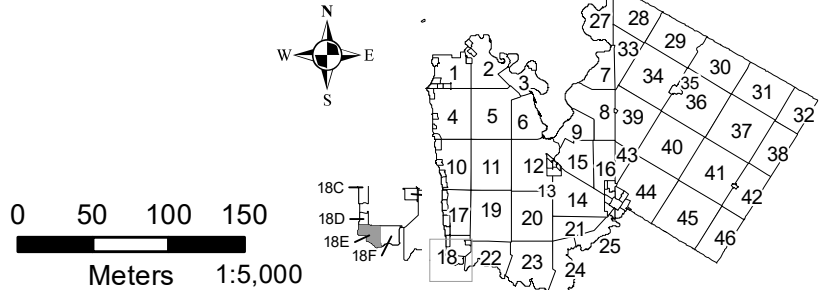
KEY MAP 18E SCHEDULE A CENTRAL HURON WEST WARD - GODERICH

REVISION DATE December 23, 2019

Lot 78
Bayfield Concession



- | | | | |
|--|--|---|-------------------------------------|
|  | NE1 - Full Protection |  | Zone (AG1 unless otherwise labeled) |
|  | NE2 - Limited Protection |  | Parcel Fabric |
|  | Rivers / Waterbodies |  | Municipal Boundary |
|  | Conservation Authority Notification Areas / Adjacent Lands |  | Urban Designation |
| | |  | Railway |
| | |  | Roads |



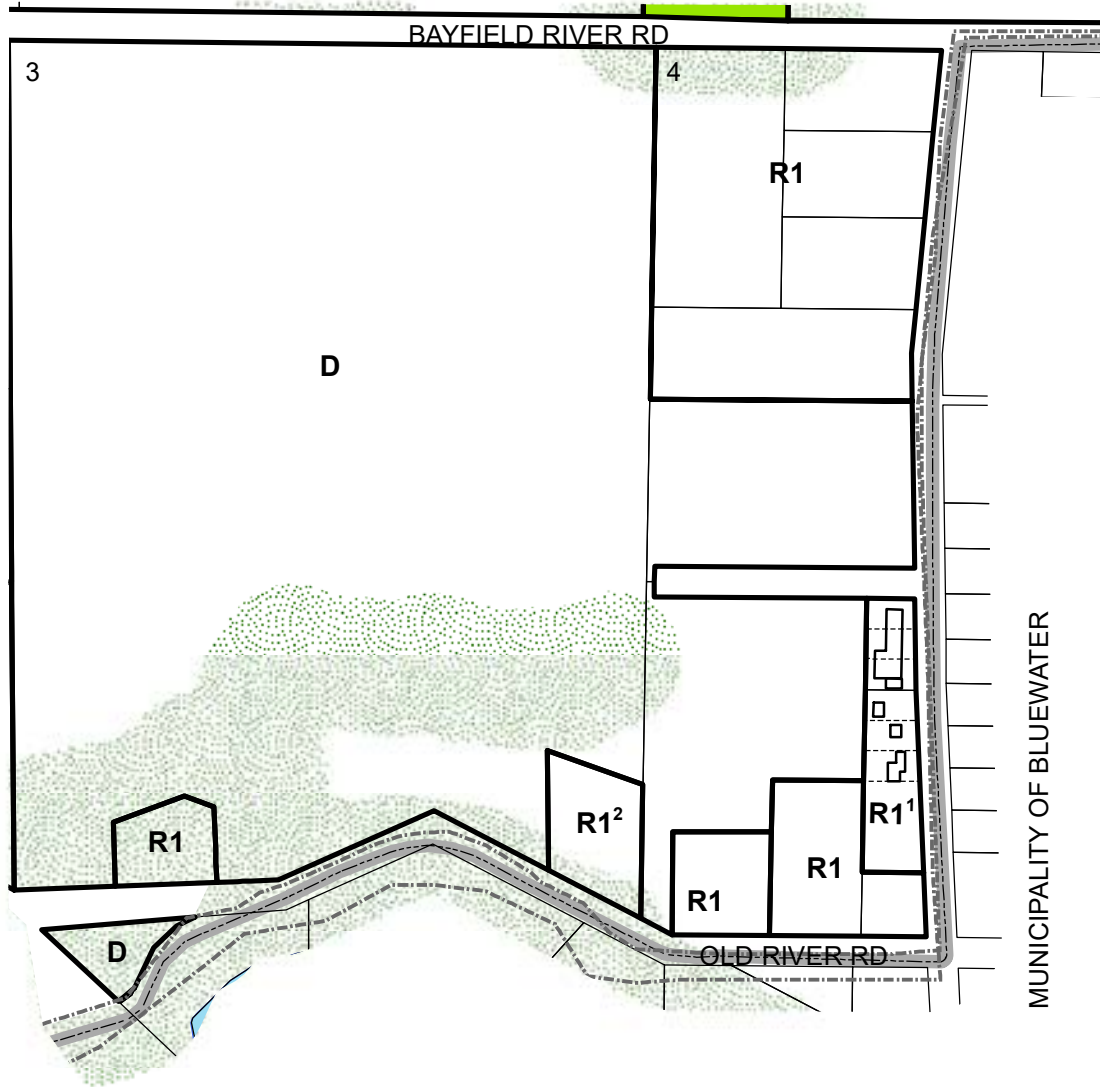
Amendments

- 1 Amended by By-law 44-2014
- 2 Amended by By-law 61-2020











REVISION DATE October 30, 2020

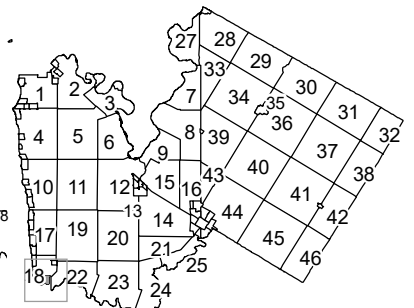
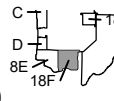
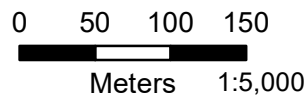
KEY MAP 18F SCHEDULE A CENTRAL HURON WEST WARD - GODERICH

Lot 77
Bayfield Concession



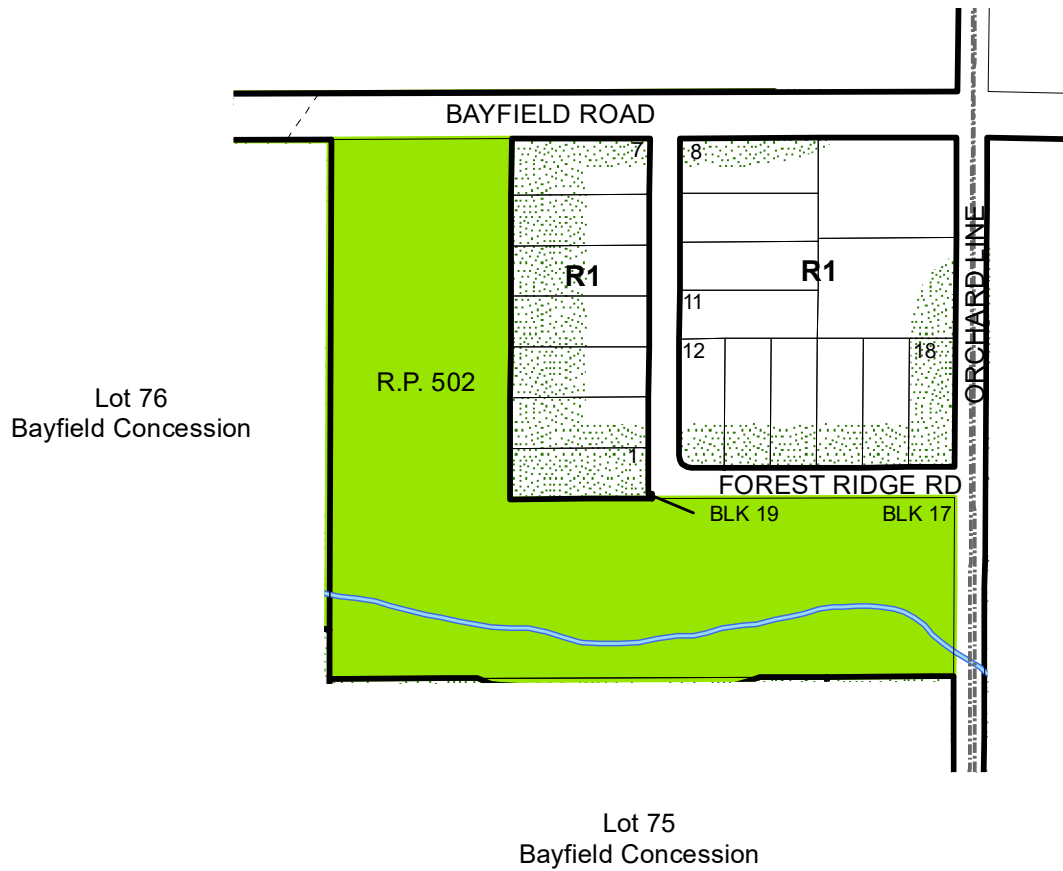
MUNICIPALITY OF BLUEWATER











- | | |
|---|---|
|  NE1 - Full Protection |  Zone (AG1 unless otherwise labeled) |
|  NE2 - Limited Protection |  Parcel Fabric |
|  Rivers / Waterbodies |  Municipal Boundary |
|  Conservation Authority Notification Areas / Adjacent Lands |  Urban Designation |
| |  Railway |
| |  Roads |

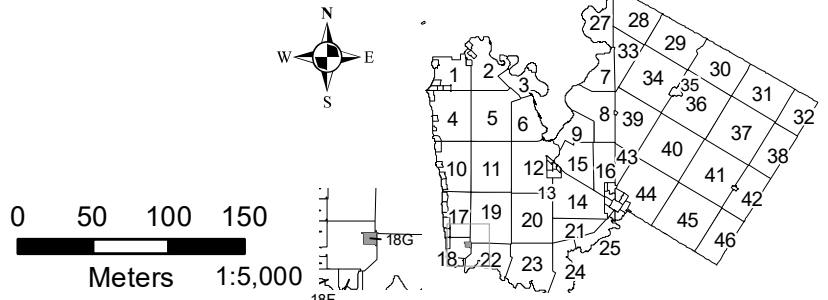


KEY MAP 18G SCHEDULE A CENTRAL HURON WEST WARD - GODERICH

REVISION DATE January 26, 2017



- | | |
|---|---|
|  NE1 - Full Protection |  Zone (AG1 unless otherwise labeled) |
|  NE2 - Limited Protection |  Parcel Fabric |
|  Rivers / Waterbodies |  Municipal Boundary |
|  Conservation Authority Notification Areas / Adjacent Lands |  Urban Designation |
| |  Railway |
| |  Roads |

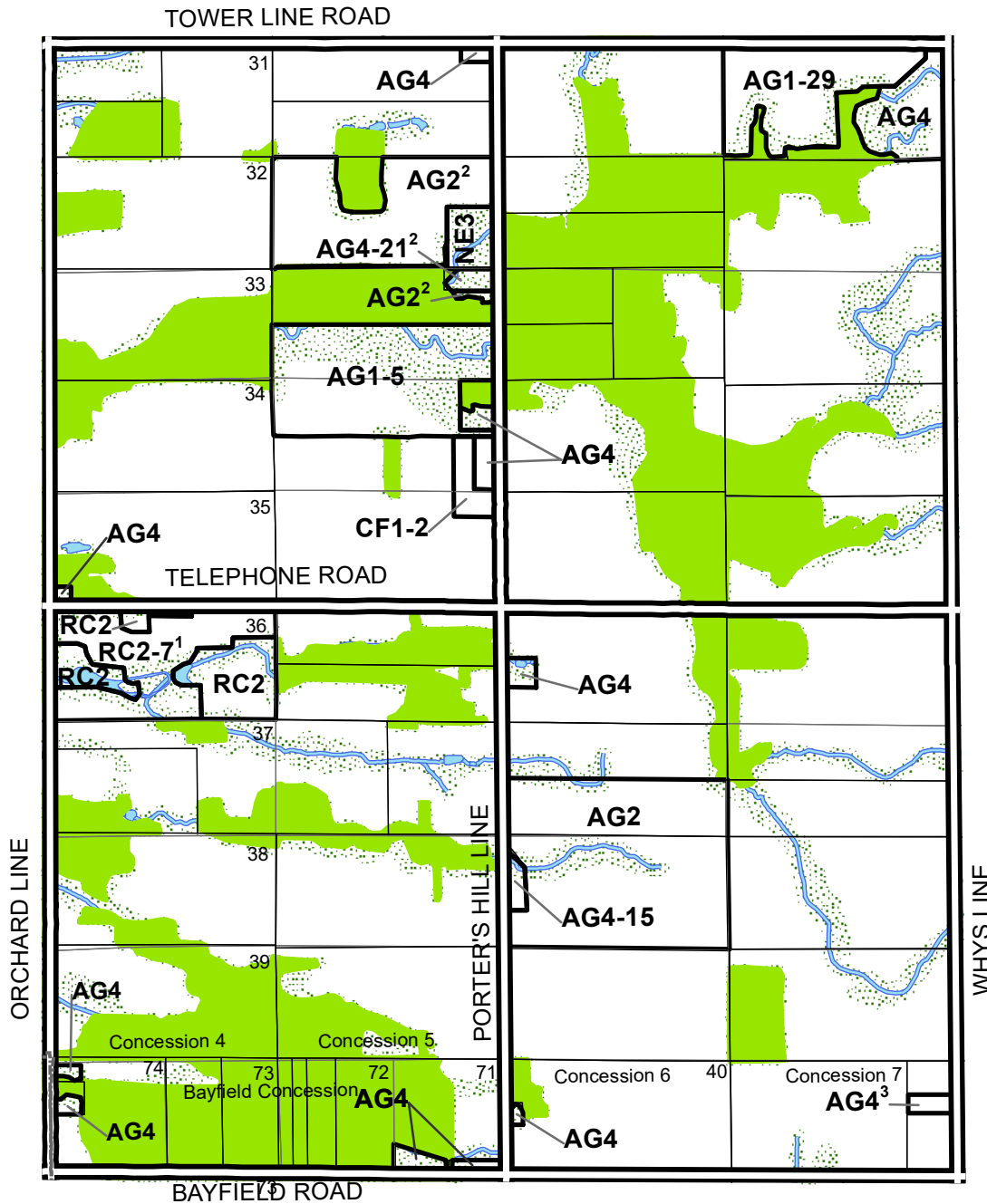


Amendments

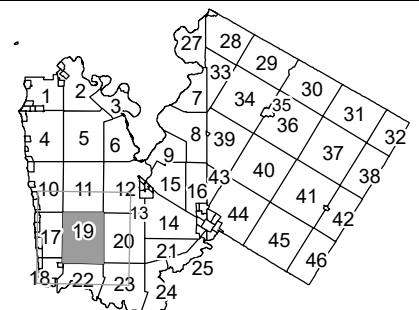
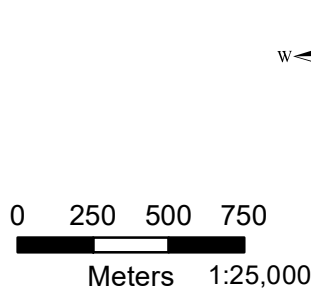
- 1 Amended by By-law 63-2016
- 2 Amendment condition of consent file C18-2018
- 3 Amended by By-law 87-2021

REVISION DATE January 27, 2022

KEY MAP 19 SCHEDULE A CENTRAL HURON WEST WARD - GODERICH



- | | |
|--|-------------------------------------|
| NE1 - Full Protection | Zone (AG1 unless otherwise labeled) |
| NE2 - Limited Protection | Parcel Fabric |
| Rivers / Waterbodies | Municipal Boundary |
| Conservation Authority Notification Areas / Adjacent Lands | Urban Designation |
| | Railway |
| | Roads |

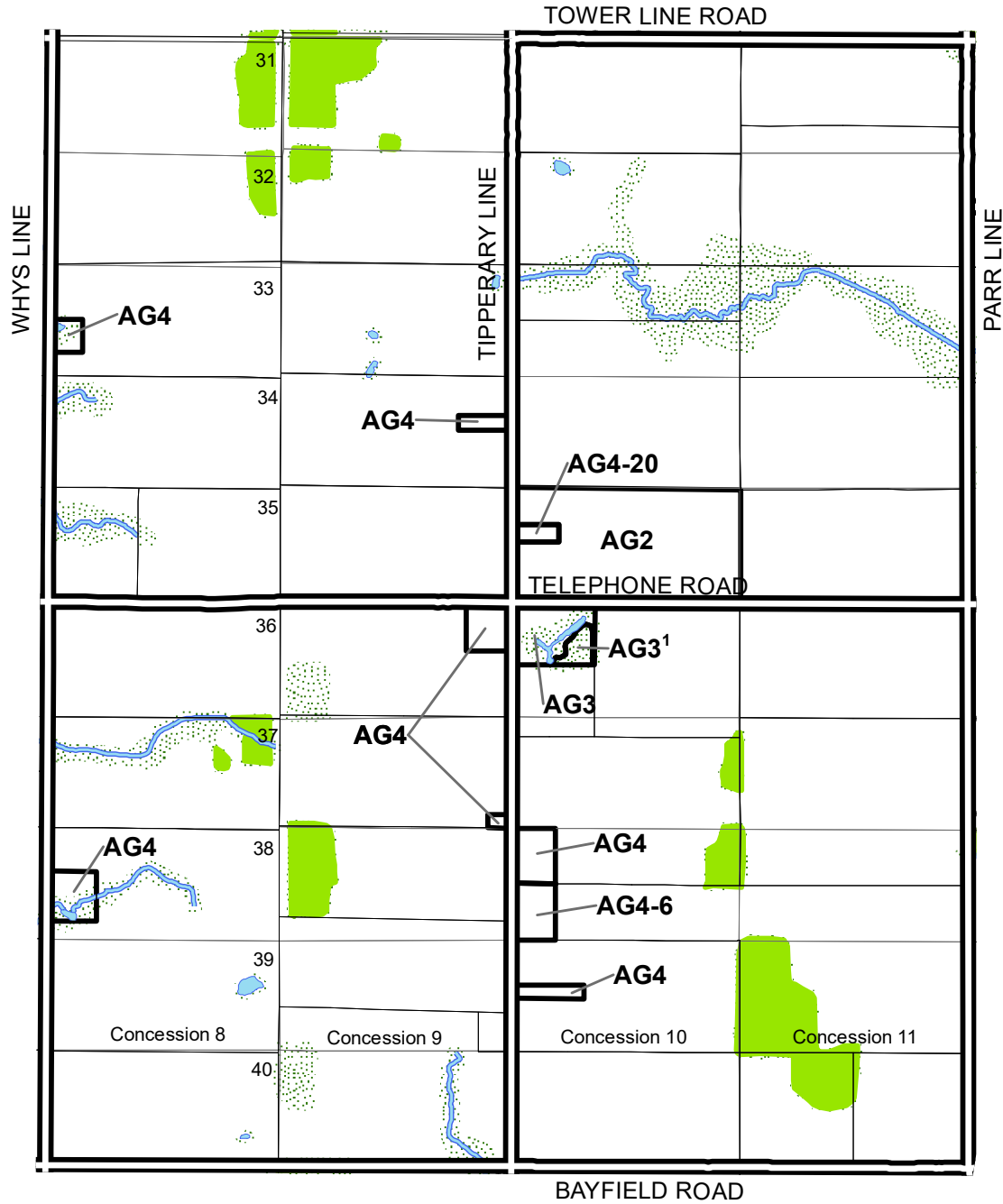












Amendments

1 Amended by By-law 63-2016

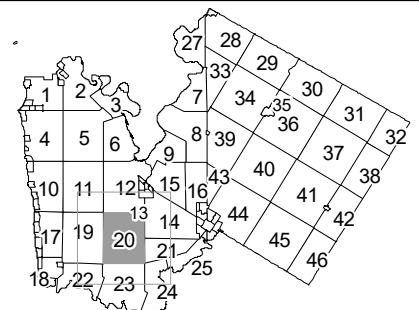
REVISION DATE January 26, 2017

KEY MAP 20 SCHEDULE A CENTRAL HURON WEST WARD - GODERICH



- | | | | |
|--|--|---|-------------------------------------|
|  | NE1 - Full Protection |  | Zone (AG1 unless otherwise labeled) |
|  | NE2 - Limited Protection |  | Parcel Fabric |
|  | Rivers / Waterbodies |  | Municipal Boundary |
|  | Conservation Authority Notification Areas / Adjacent Lands |  | Urban Designation |
| | |  | Railway |
| | |  | Roads |

0 250 500 750
Meters 1:25,000

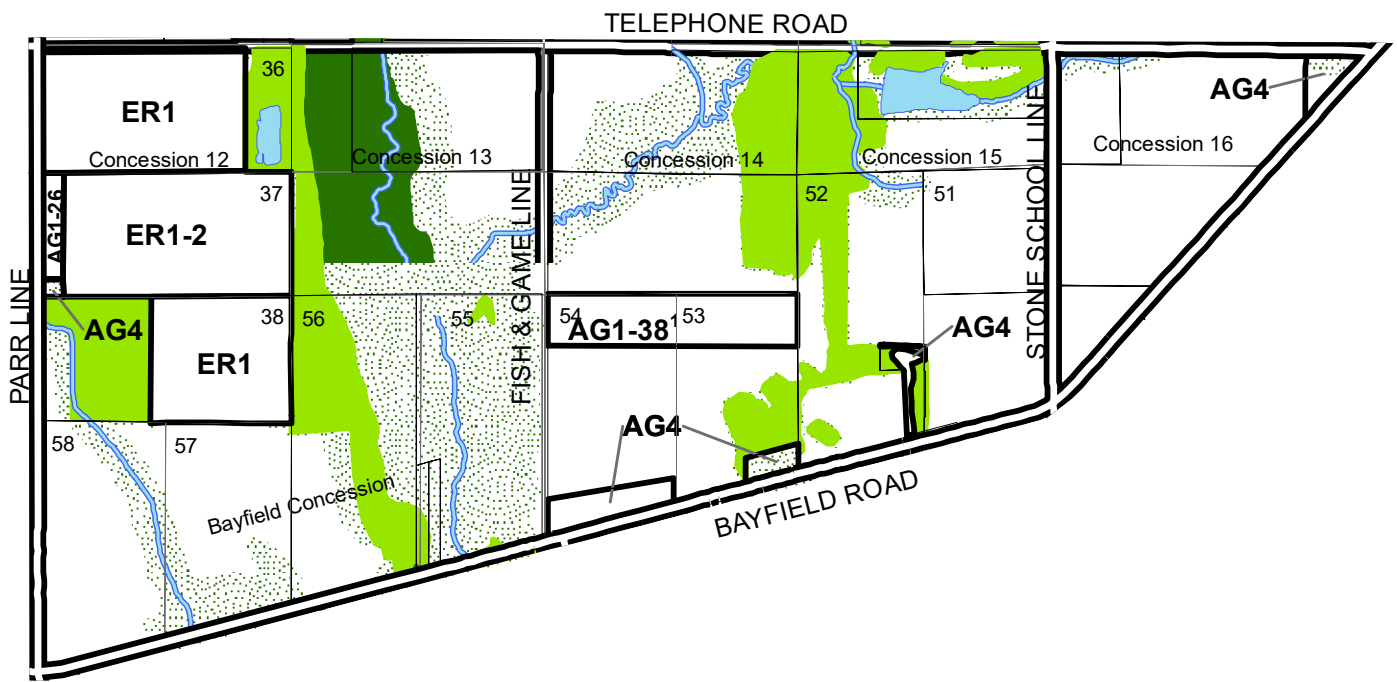


Amendments

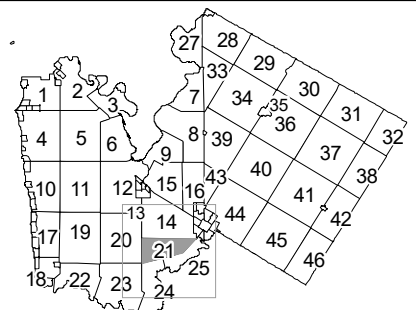
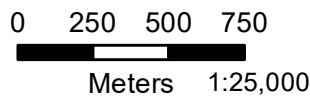
1 Amended by By-law 42-2016
Amended by By-law 63-2016

REVISION DATE January 26, 2017

KEY MAP 21 SCHEDULE A CENTRAL HURON WEST WARD - GODERICH



- NE1 - Full Protection
- NE2 - Limited Protection
- Rivers / Waterbodies
- Conservation Authority Notification Areas / Adjacent Lands
- Zone (AG1 unless otherwise labeled)
- Parcel Fabric
- Municipal Boundary
- Urban Designation
- Railway
- Roads

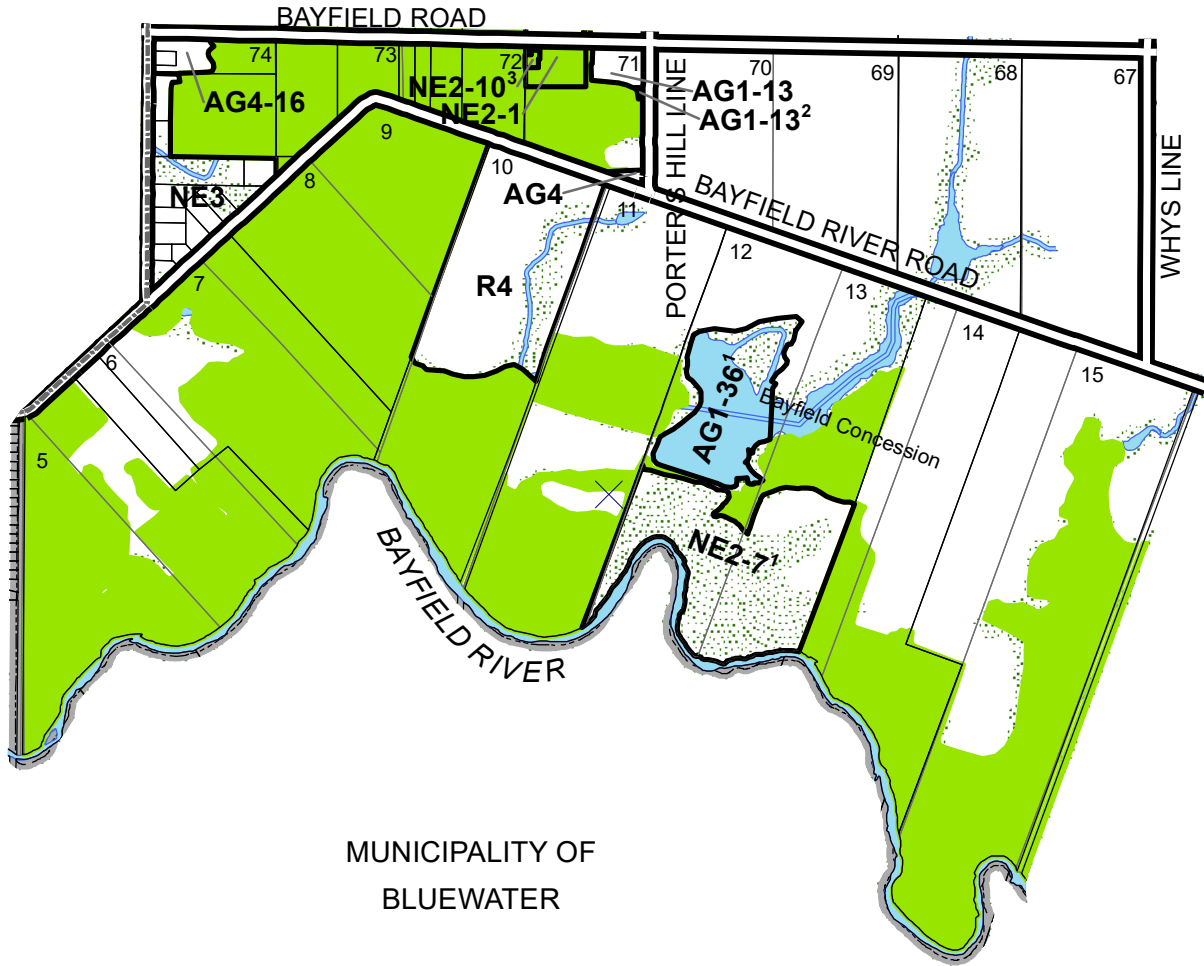


Amendments









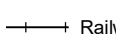

- 1 Amended by By-law 94-2015
- 2 Amended by By-law 63-2016
- 3 Amended by By-law 201-2022

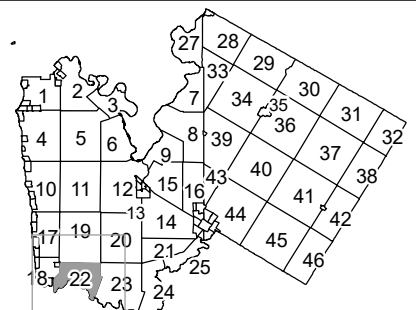
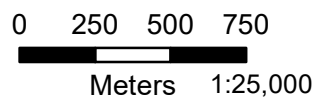
REVISION DATE June 22, 2022

KEY MAP 22 SCHEDULE A CENTRAL HURON WEST WARD - GODERICH



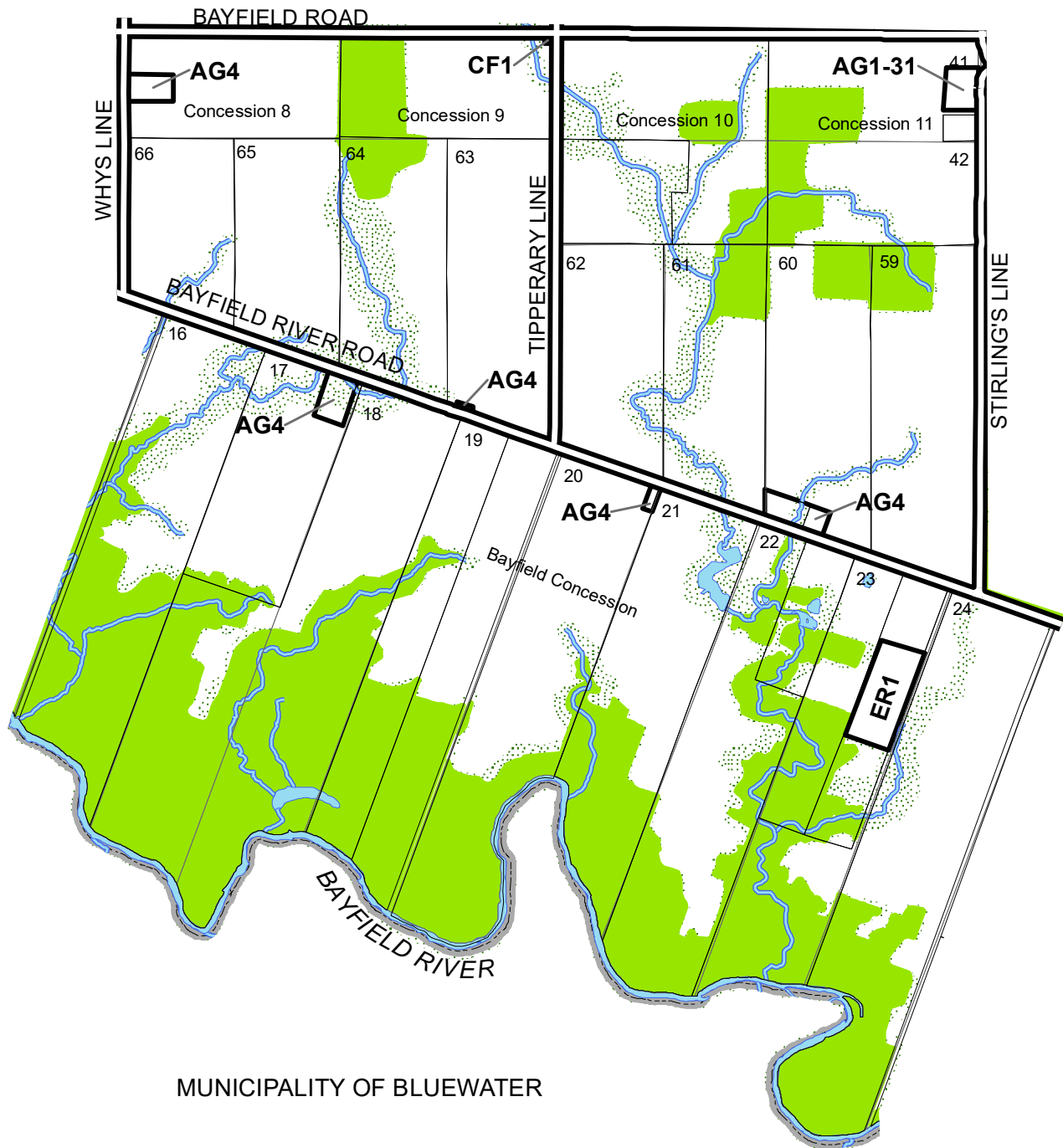
MUNICIPALITY OF
BLUEWATER

- | | |
|---|---|
|  NE1 - Full Protection |  Zone (AG1 unless otherwise labeled) |
|  NE2 - Limited Protection |  Parcel Fabric |
|  Rivers / Waterbodies |  Municipal Boundary |
|  Conservation Authority Notification Areas / Adjacent Lands |  Urban Designation |
| |  Railway |
| |  Roads |













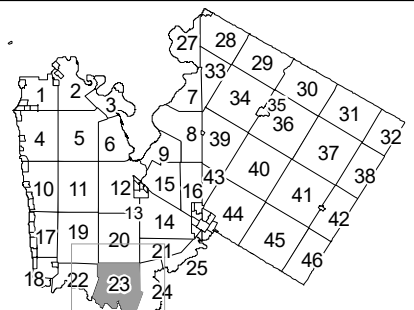
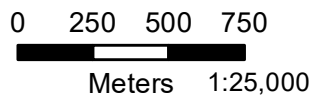
KEY MAP 23 SCHEDULE A CENTRAL HURON WEST WARD - GODERICH

REVISION DATE January 26, 2017



MUNICIPALITY OF BLUEWATER

- | | | | |
|--|--|---|-------------------------------------|
|  | NE1 - Full Protection |  | Zone (AG1 unless otherwise labeled) |
|  | NE2 - Limited Protection |  | Parcel Fabric |
|  | Rivers / Waterbodies |  | Municipal Boundary |
|  | Conservation Authority Notification Areas / Adjacent Lands |  | Urban Designation |
| | |  | Railway |
| | |  | Roads |

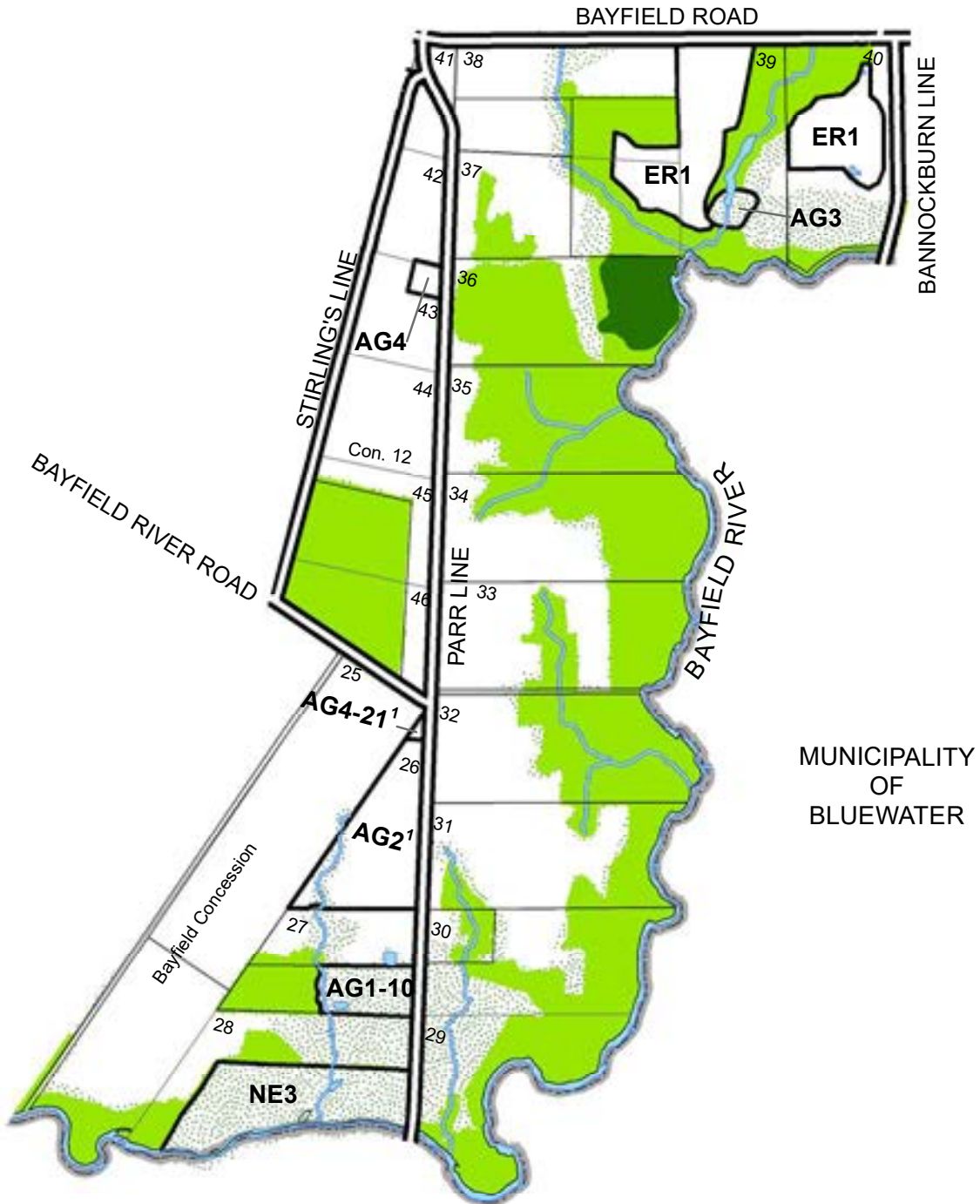


Amendments









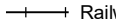

1 Amendment condition of consent file C10-2018

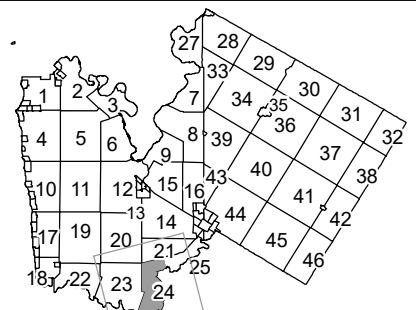
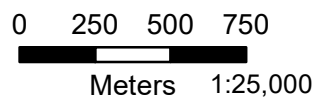
REVISION DATE December 27, 2018

KEY MAP 24 SCHEDULE A CENTRAL HURON WEST WARD - GODERICH



MUNICIPALITY
OF
BLUEWATER

- | | |
|---|---|
|  NE1 - Full Protection |  Zone (AG1 unless otherwise labeled) |
|  NE2 - Limited Protection |  Parcel Fabric |
|  Rivers / Waterbodies |  Municipal Boundary |
|  Conservation Authority Notification Areas / Adjacent Lands |  Urban Designation |
| |  Railway |
| |  Roads |









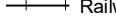



KEY MAP 25 SCHEDULE A CENTRAL HURON WEST WARD - GODERICH

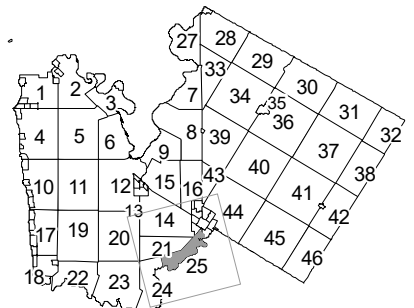
REVISION DATE January 26, 2017



SEE MAP 26J
SEE MAP 26K

- | | |
|---|---|
|  NE1 - Full Protection |  Zone (AG1 unless otherwise labeled) |
|  NE2 - Limited Protection |  Parcel Fabric |
|  Rivers / Waterbodies |  Municipal Boundary |
|  Conservation Authority Notification Areas / Adjacent Lands |  Urban Designation |
| |  Railway |
| |  Roads |

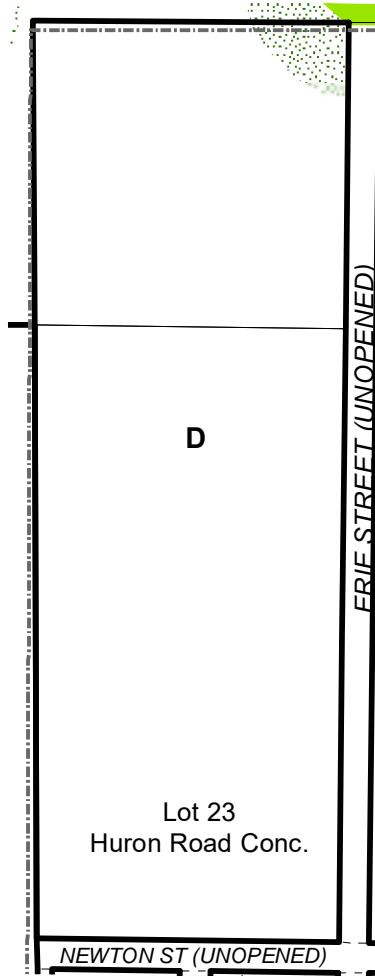
0 250 500 750
Meters 1:25,000













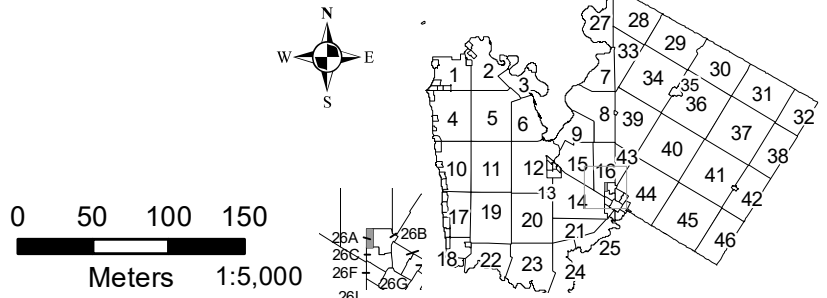
Amendments

KEY MAP 26A
SCHEDULE A
CENTRAL HURON
EAST WARD
Clinton

REVISION DATE January 26, 2017



- | | | | |
|--|--|---|-------------------------------------|
|  | NE1 - Full Protection |  | Zone (AG1 unless otherwise labeled) |
|  | NE2 - Limited Protection |  | Parcel Fabric |
|  | Rivers / Waterbodies |  | Municipal Boundary |
|  | Conservation Authority Notification Areas / Adjacent Lands |  | Urban Designation |
| | |  | Railway |
| | |  | Roads |



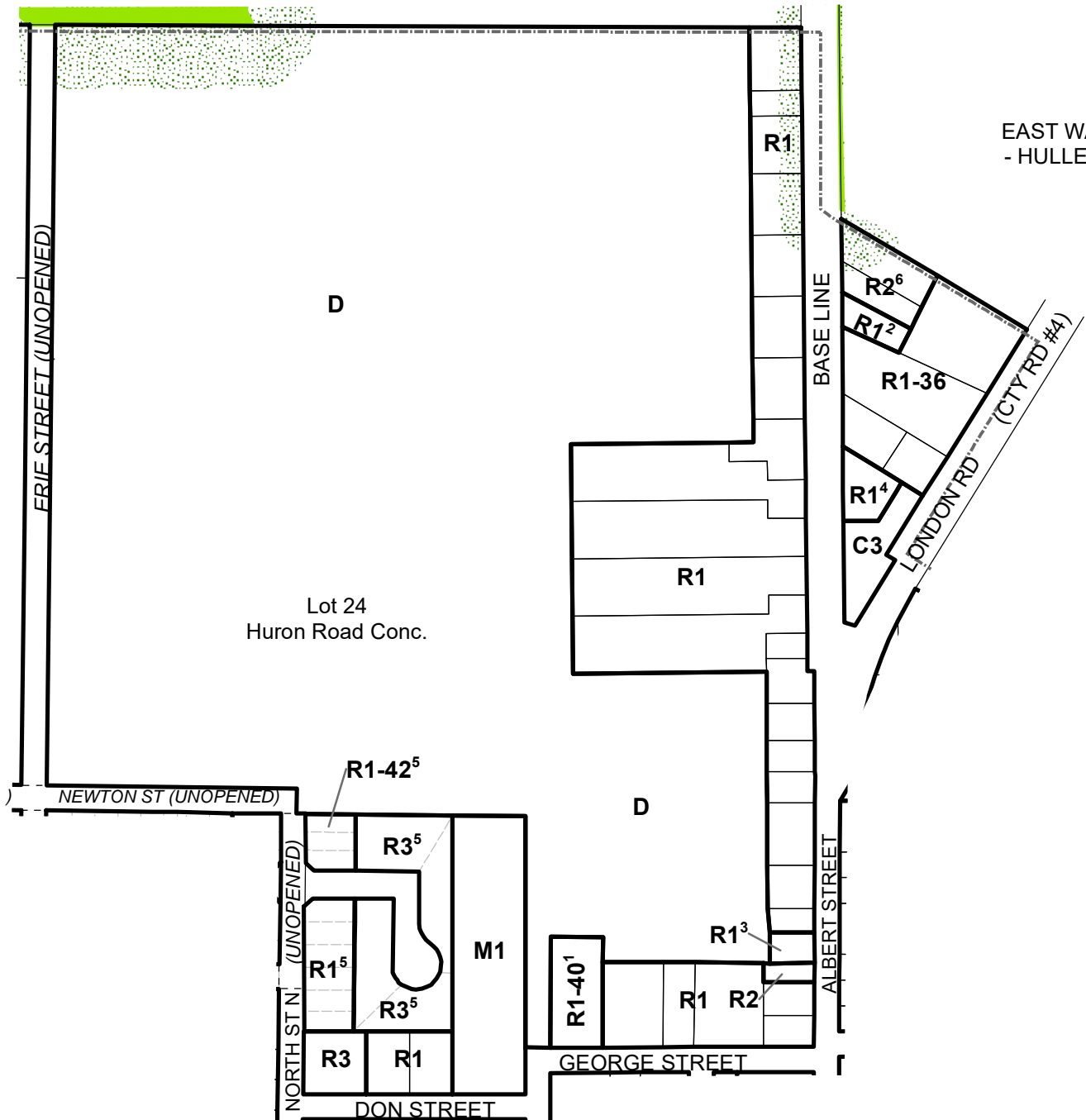
Amendments

- 1 Amended by By-law 25-2012
- 2 Amended by By-law 39-2013
- 3 Amended by By-law 63-2017
- 4 Amended by By-law 18-2018
- 5 Amended by By-law 45-2018
- 6 Amended by By-law 23-2020 (By order of LPAT Feb. 9, 2021)

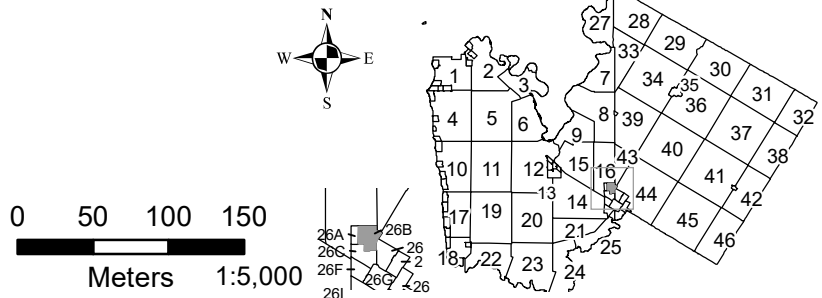
REVISION DATE August 23, 2021

KEY MAP 26B SCHEDULE A CENTRAL HURON EAST WARD Clinton

EAST WARD
- HULLETT -



- | | | | |
|--|--|--|-------------------------------------|
| | NE1 - Full Protection | | Zone (AG1 unless otherwise labeled) |
| | NE2 - Limited Protection | | Parcel Fabric |
| | Rivers / Waterbodies | | Municipal Boundary |
| | Conservation Authority Notification Areas / Adjacent Lands | | Urban Designation |
| | | | Railway |
| | | | Roads |

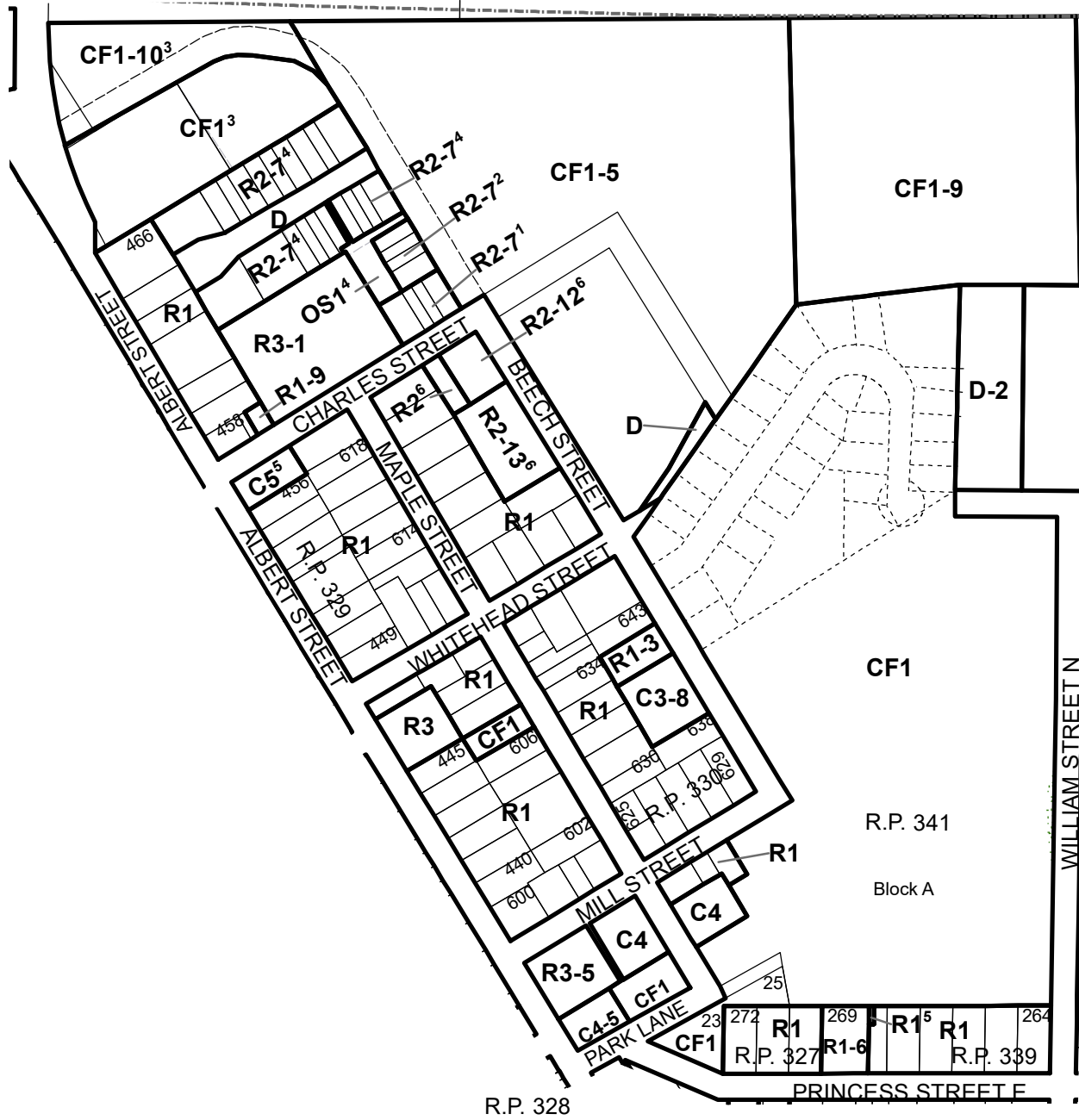










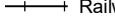

Amendments

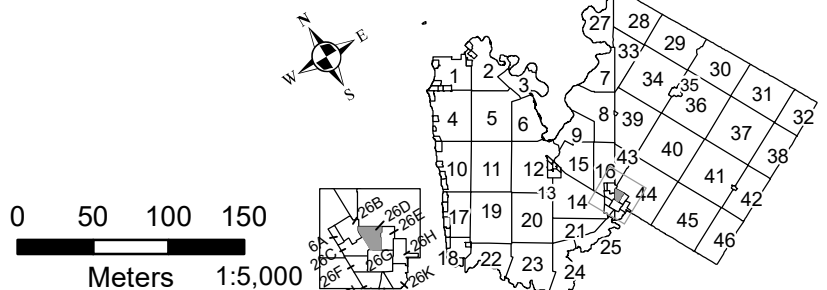
- 1 Amended by By-law 11-2011
- 2 Amended by By-law 17-2014
- 3 Amended by By-law 63-2015
- 4 Amended by By-law 23-2016
- 5 Amended by By-law 63-2016
- 6 Amended by By-law 100-2021

REVISION DATE March 10, 2022

KEY MAP 26D SCHEDULE A CENTRAL HURON EAST WARD Clinton



- | | |
|---|---|
|  NE1 - Full Protection |  Zone (AG1 unless otherwise labeled) |
|  NE2 - Limited Protection |  Parcel Fabric |
|  Rivers / Waterbodies |  Municipal Boundary |
|  Conservation Authority Notification Areas / Adjacent Lands |  Urban Designation |
| |  Railway |
| |  Roads |

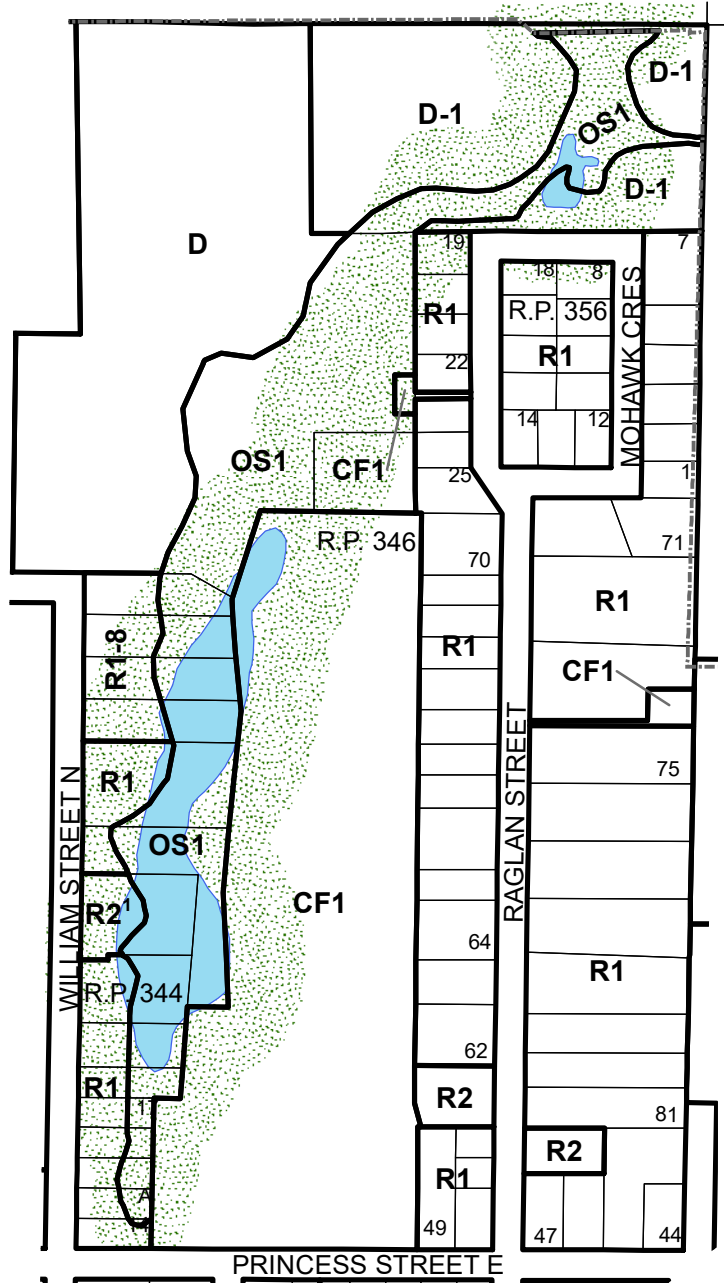


Amendments

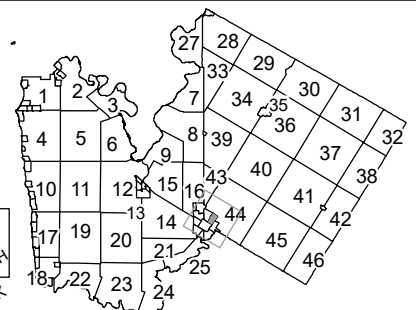
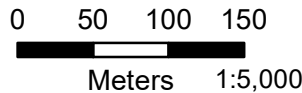
1 Amended by By-law 69-2021

REVISION DATE September 29, 2021

KEY MAP 26E SCHEDULE A CENTRAL HURON EAST WARD Clinton



- | | | | |
|--|--|--|-------------------------------------|
| | NE1 - Full Protection | | Zone (AG1 unless otherwise labeled) |
| | NE2 - Limited Protection | | Parcel Fabric |
| | Rivers / Waterbodies | | Municipal Boundary |
| | Conservation Authority Notification Areas / Adjacent Lands | | Urban Designation |
| | | | Railway |
| | | | Roads |













Amendments

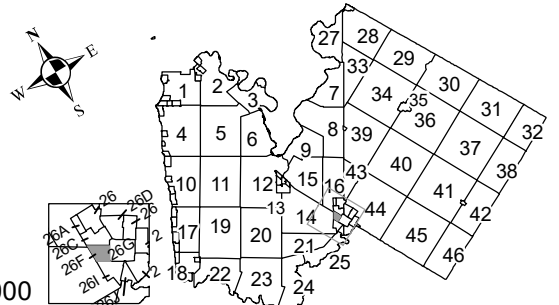
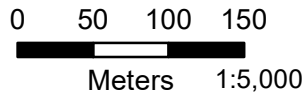
- 1 Amended by By-law 37-2011
- 2 Amended by By-law 32-2013
- 3 Amended by By-law 54-2014
- 4 Amended by By-law 11-2021

REVISION DATE June 30, 2021

KEY MAP 26F SCHEDULE A CENTRAL HURON EAST WARD Clinton



- | | | | |
|--|--|---|-------------------------------------|
|  | NE1 - Full Protection |  | Zone (AG1 unless otherwise labeled) |
|  | NE2 - Limited Protection |  | Parcel Fabric |
|  | Rivers / Waterbodies |  | Municipal Boundary |
|  | Conservation Authority Notification Areas / Adjacent Lands |  | Urban Designation |
| | |  | Railway |
| | |  | Roads |

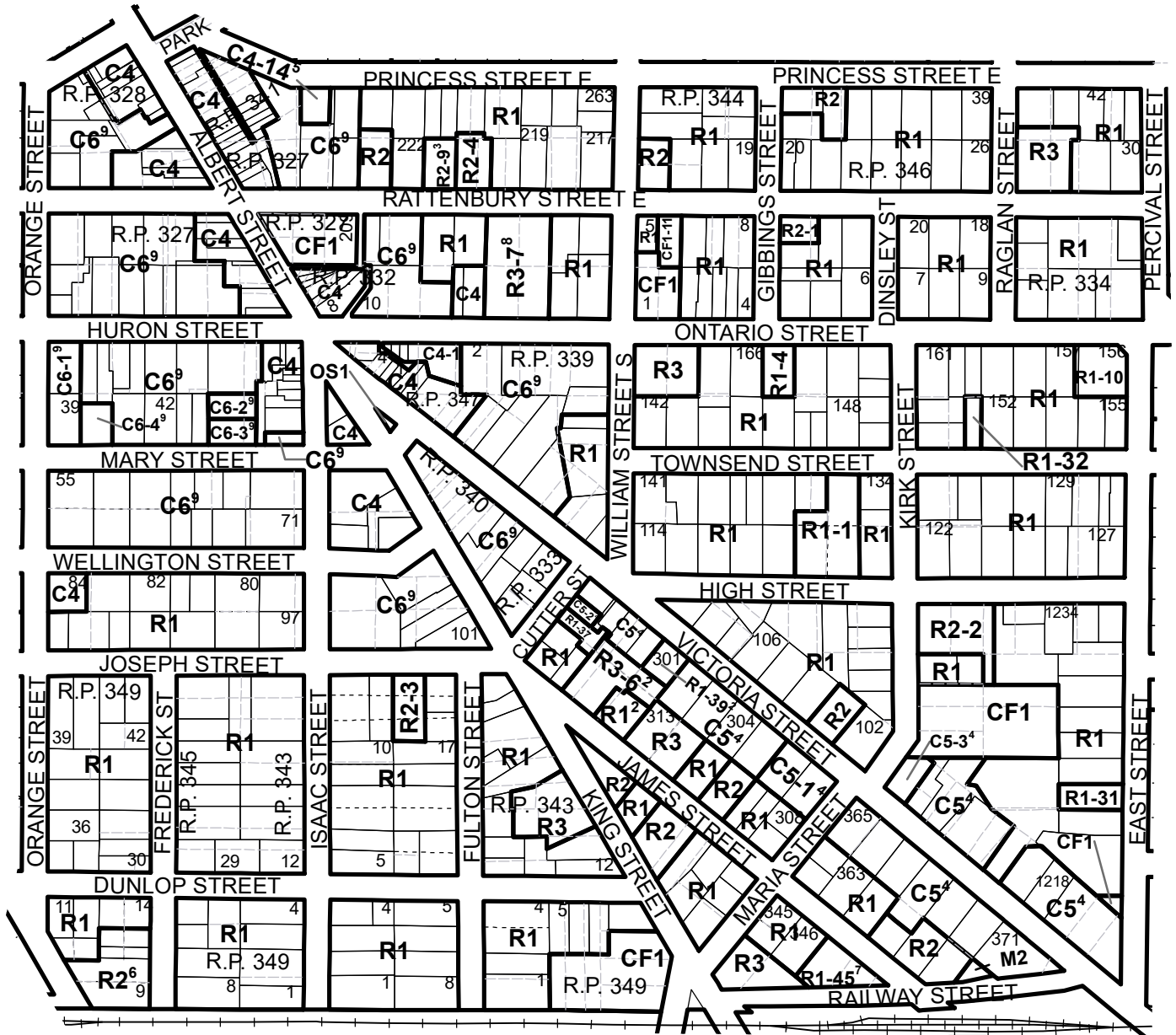


Amendments

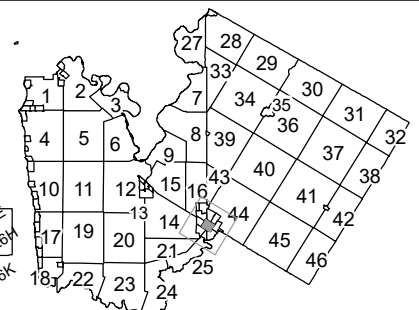
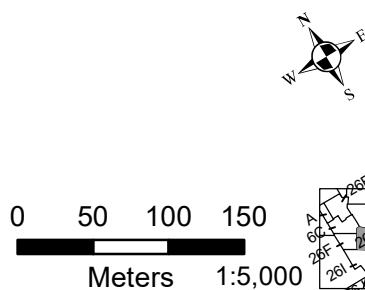
- 1 Amended by By-law 34-2011
- 2 Amended by By-law 09-2012
- 3 Amended by By-law 41-2014
- 4 Amended by By-law 63-2016
- 5 Amended by By-law 53-2019
- 6 Amended by By-law 45-2020
- 7 Amended by By-law 61-2021
- 8 Amended by By-law 91-2021
- 9 Amended by By-law 27-2022

REVISION DATE June 22, 2022

KEY MAP 26G SCHEDULE A CENTRAL HURON EAST WARD Clinton



- NE1 - Full Protection
- NE2 - Limited Protection
- Rivers / Waterbodies
- Conservation Authority Notification Areas / Adjacent Lands
- Zone (AG1 unless otherwise labeled)
- Parcel Fabric
- Municipal Boundary
- Urban Designation
- Railway
- Roads

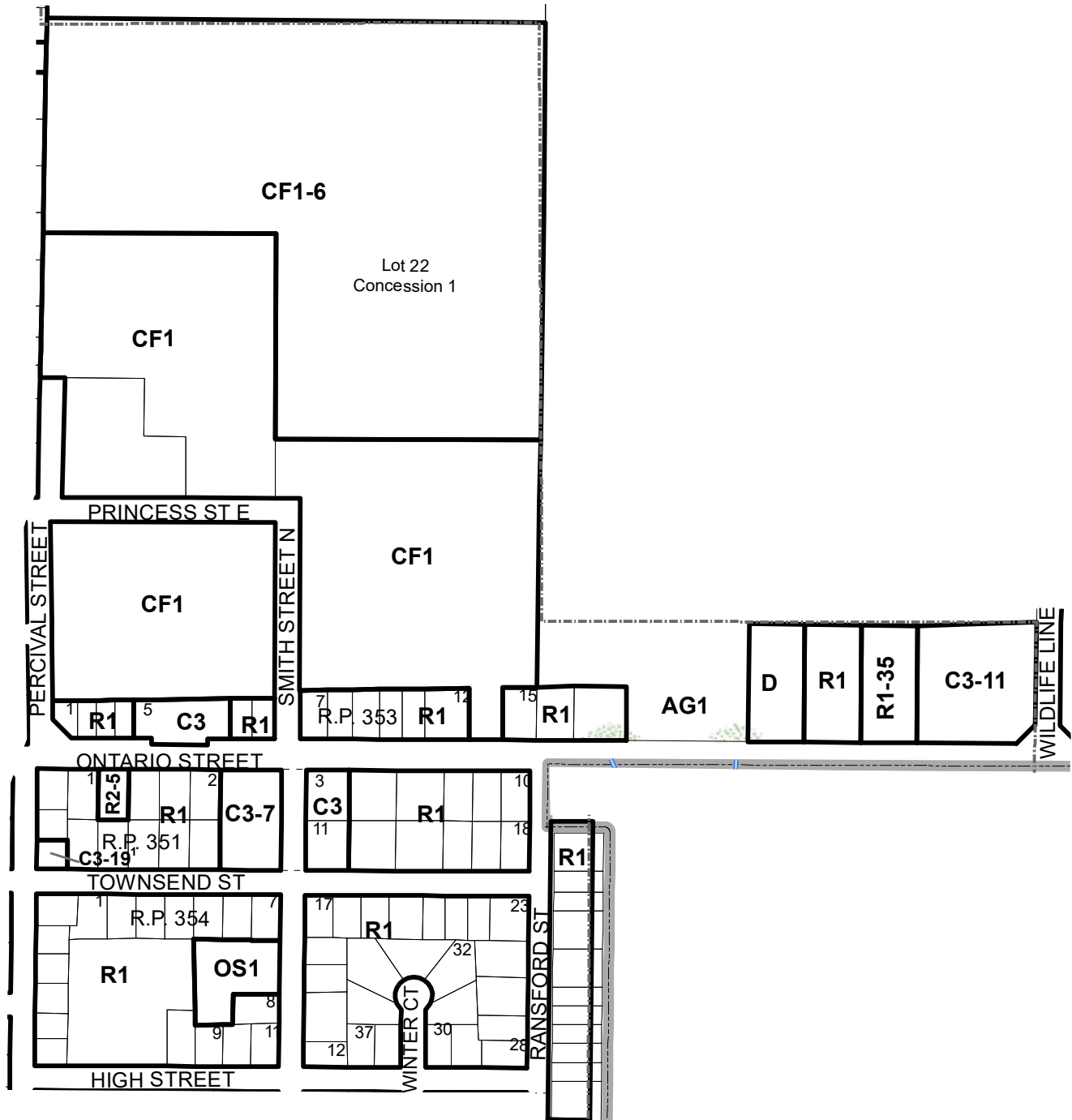


Amendments

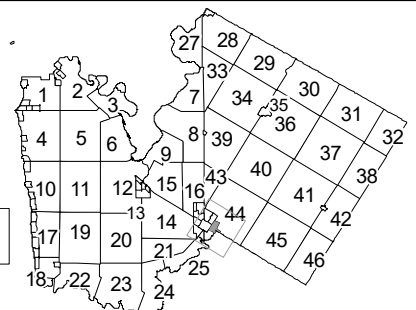
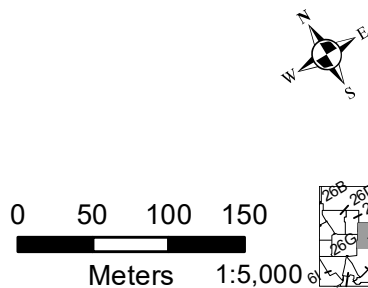
1 Amended by By-law 10-2016

REVISION DATE January 26, 2017

KEY MAP 26H SCHEDULE A CENTRAL HURON EAST WARD Clinton



- NE1 - Full Protection
- NE2 - Limited Protection
- Rivers / Waterbodies
- Conservation Authority Notification Areas / Adjacent Lands
- Zone (AG1 unless otherwise labeled)
- Parcel Fabric
- Municipal Boundary
- Urban Designation
- Railway
- Roads



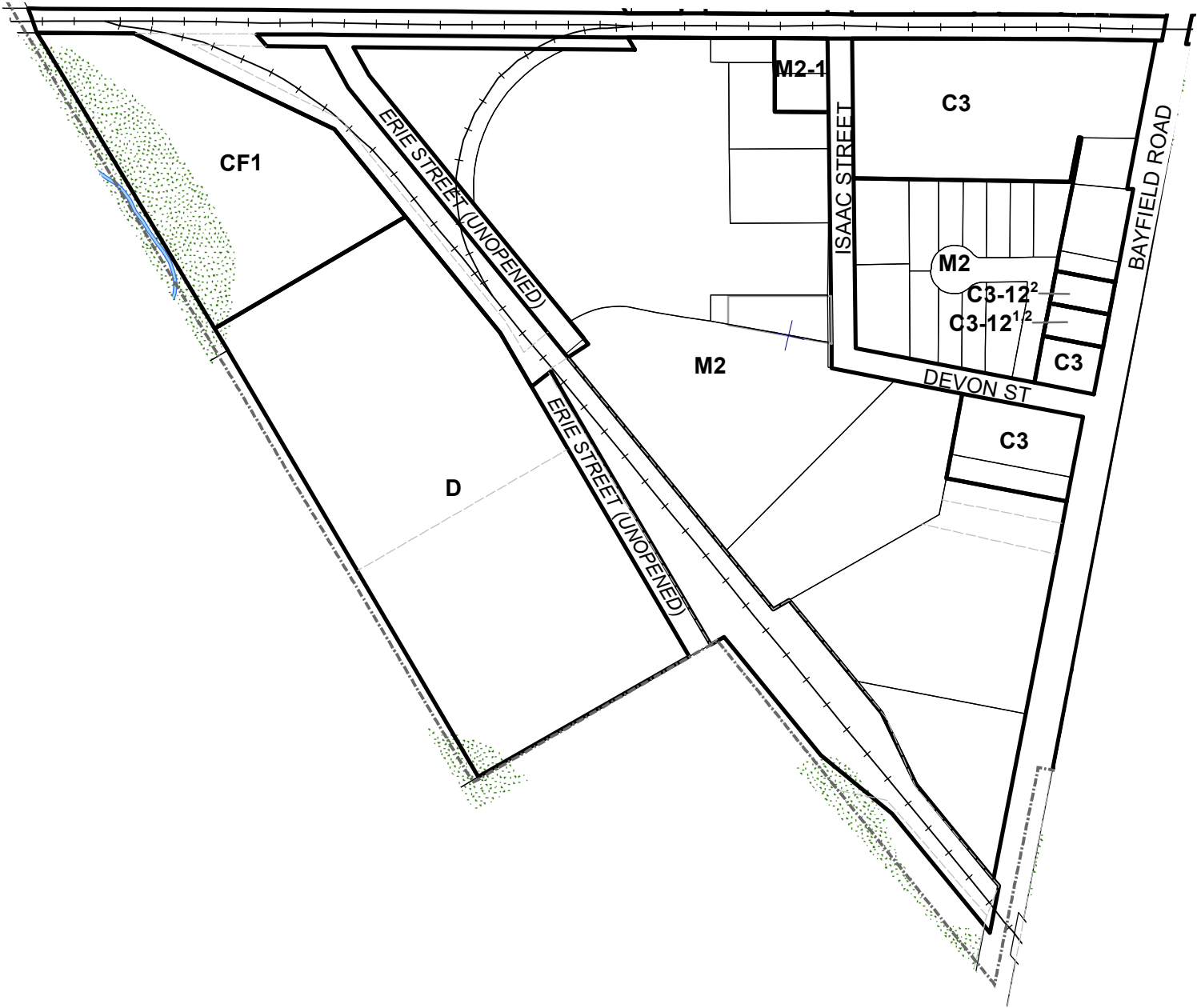
Amendments











- 1 Amended by By-law 20-2011
- 2 Amended by By-law 200-2023

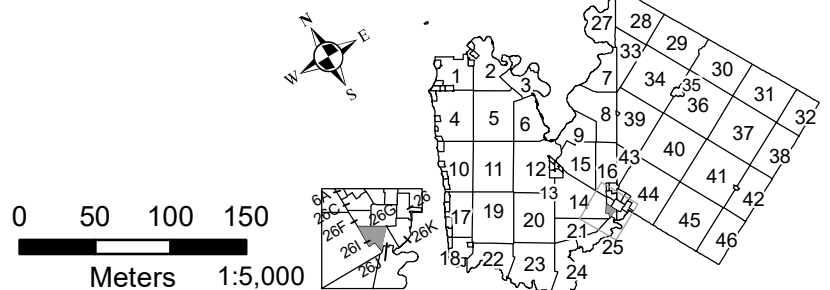
REVISION DATE March 02, 2023

KEY MAP 261 SCHEDULE A CENTRAL HURON EAST WARD Clinton

R.P. 349



- | | |
|---|---|
|  NE1 - Full Protection |  Zone (AG1 unless otherwise labeled) |
|  NE2 - Limited Protection |  Parcel Fabric |
|  Rivers / Waterbodies |  Municipal Boundary |
|  Conservation Authority Notification Areas / Adjacent Lands |  Urban Designation |
| |  Railway |
| |  Roads |

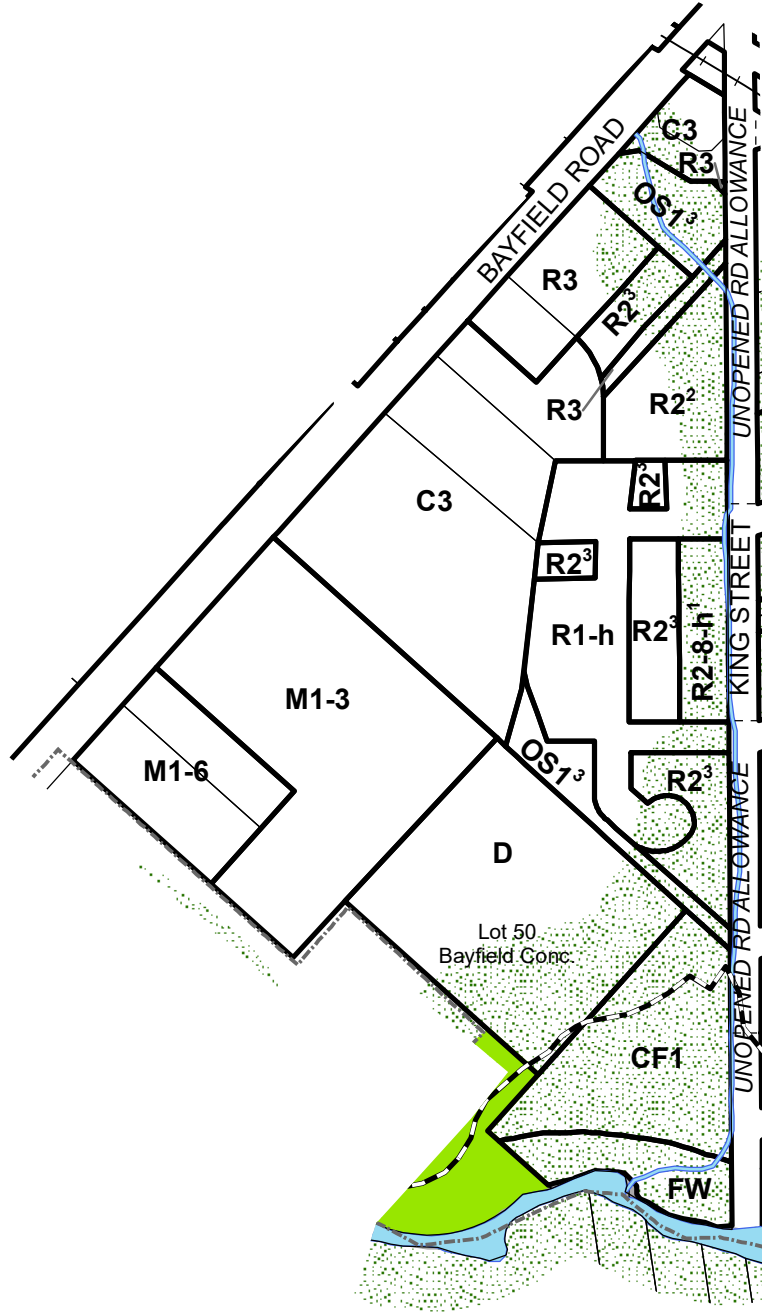












Amendments

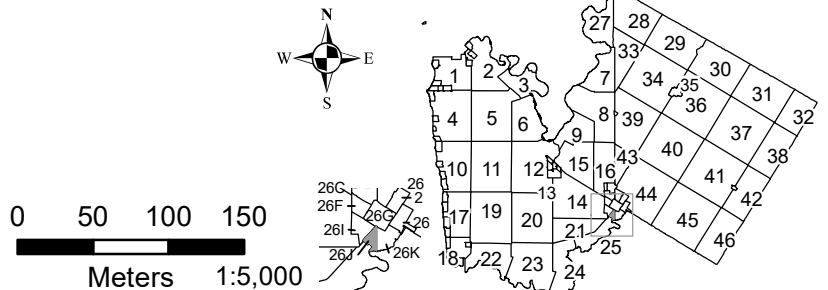
- 1 Amended by By-law 33-2011
- 2 Amended by By-law 18-2019
- 3 Amended by By-law 18-2021

REVISION DATE June 14, 2021

KEY MAP 26J SCHEDULE A CENTRAL HURON EAST WARD Clinton



- | | |
|---|---|
|  NE1 - Full Protection |  Zone (AG1 unless otherwise labeled) |
|  NE2 - Limited Protection |  Parcel Fabric |
|  Rivers / Waterbodies |  Municipal Boundary |
|  Conservation Authority Notification Areas / Adjacent Lands |  Urban Designation |
| |  Railway |
| |  Roads |











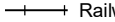

Amendments

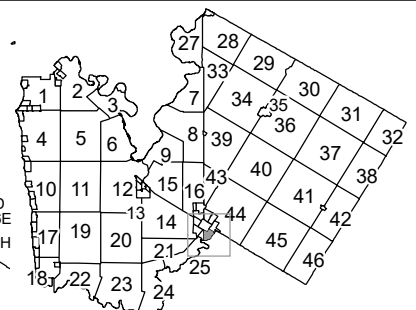
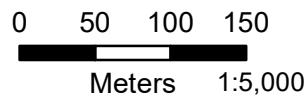
- 1 Amended by By-law 37-2011
- 2 Amended by By-law 64-2017
- 3 Amended by By-law 202-2022

REVISION DATE June 09, 2022

KEY MAP 26K SCHEDULE A CENTRAL HURON EAST WARD Clinton



- | | | | |
|--|--|---|-------------------------------------|
|  | NE1 - Full Protection |  | Zone (AG1 unless otherwise labeled) |
|  | NE2 - Limited Protection |  | Parcel Fabric |
|  | Rivers / Waterbodies |  | Municipal Boundary |
|  | Conservation Authority Notification Areas / Adjacent Lands |  | Urban Designation |
| | |  | Railway |
| | |  | Roads |



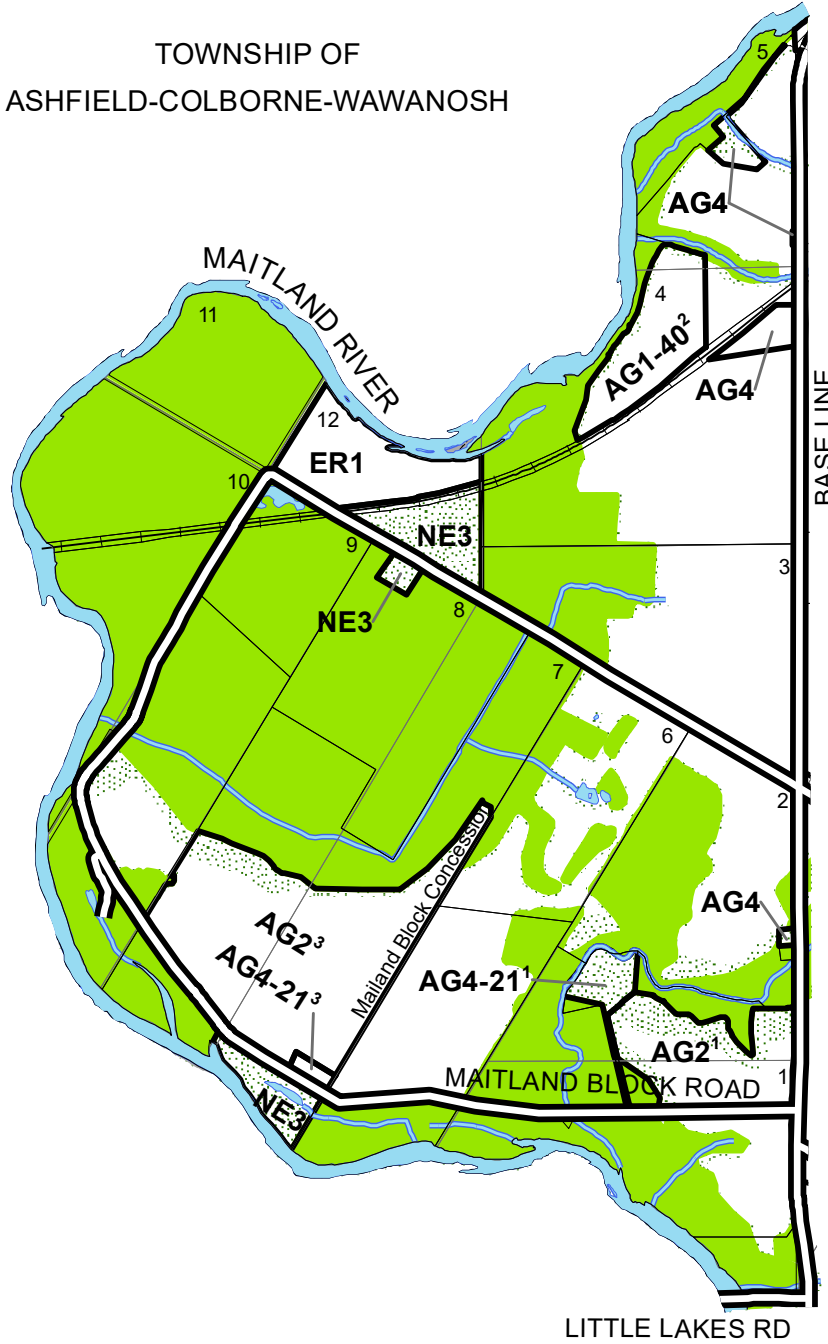
Amendments

- 1 Amended by By-law 16-2015
- 2 Amended by By-law 05-2020
- 3 Amendment condition of consent file C44-2019









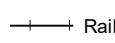

REVISION DATE July 16, 2020

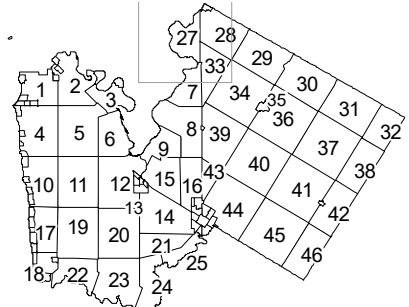
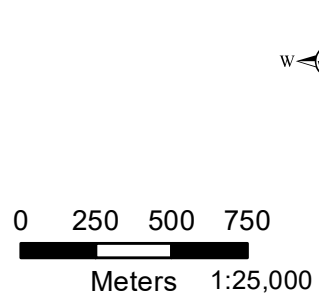
KEY MAP 27 SCHEDULE A CENTRAL HURON EAST WARD - HULLETT

TOWNSHIP OF
ASHFIELD-COLBORNE-WAWANOSH



LITTLE LAKES RD

- | | |
|---|---|
|  NE1 - Full Protection |  Zone (AG1 unless otherwise labeled) |
|  NE2 - Limited Protection |  Parcel Fabric |
|  Rivers / Waterbodies |  Municipal Boundary |
|  Conservation Authority Notification Areas / Adjacent Lands |  Urban Designation |
| |  Railway |
| |  Roads |



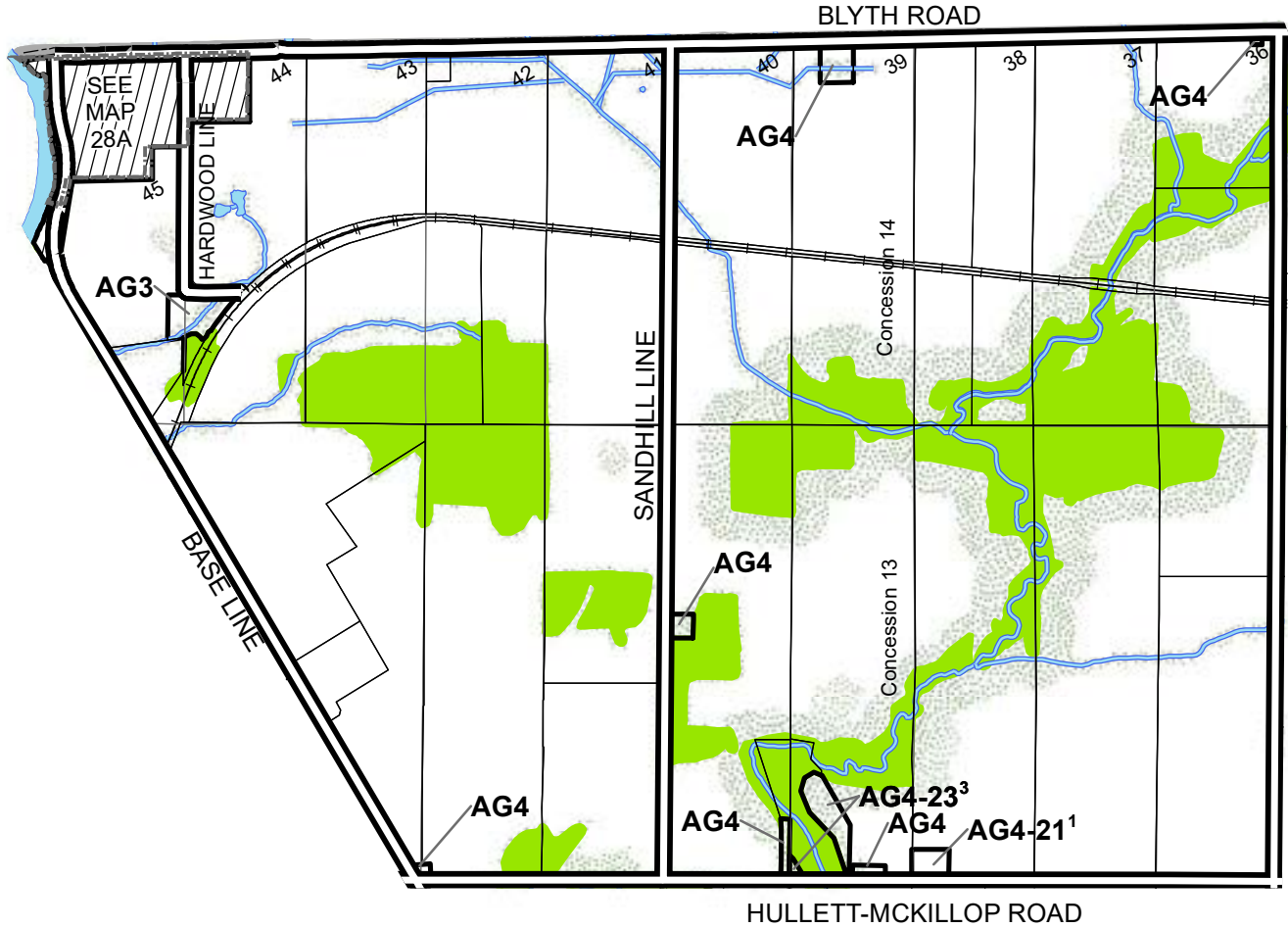
Amendments











1 Amendment condition of consent file B57-2014
 Amended by By-law 63-2016
 3 Amended by By-law 65-2017

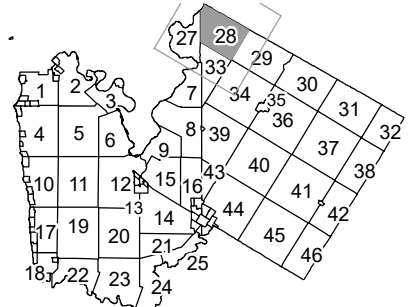
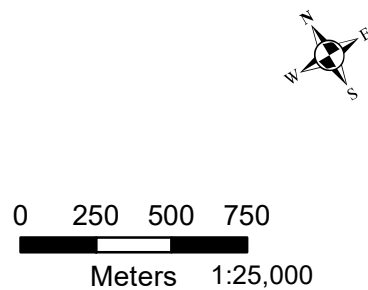
REVISION DATE January 03, 2018

KEY MAP 28 SCHEDULE A CENTRAL HURON EAST WARD - HULLETT

TOWNSHIP OF NORTH HURON

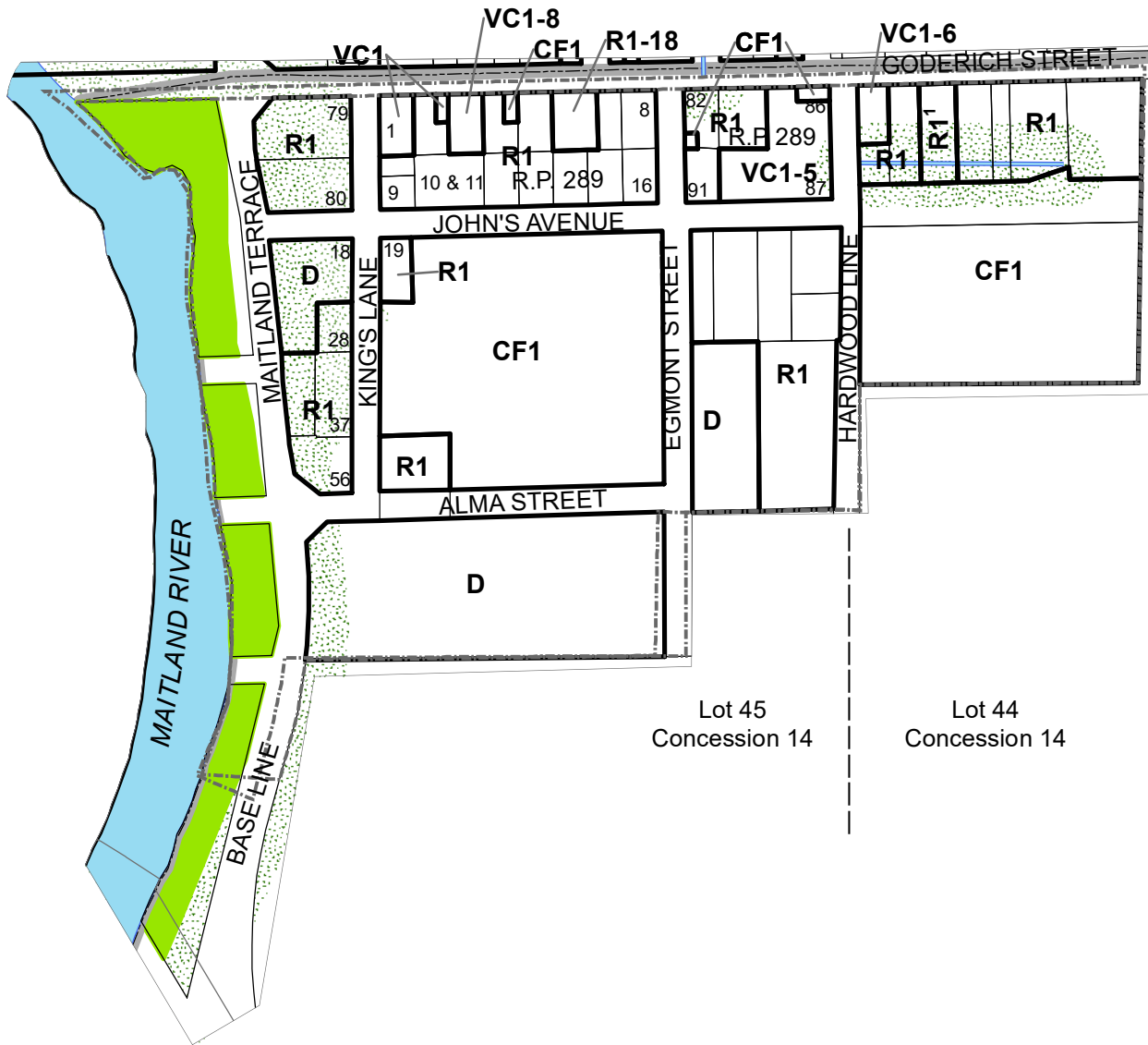


- | | | | |
|--|--|---|-------------------------------------|
|  | NE1 - Full Protection |  | Zone (AG1 unless otherwise labeled) |
|  | NE2 - Limited Protection |  | Parcel Fabric |
|  | Rivers / Waterbodies |  | Municipal Boundary |
|  | Conservation Authority Notification Areas / Adjacent Lands |  | Urban Designation |
| | |  | Railway |
| | |  | Roads |

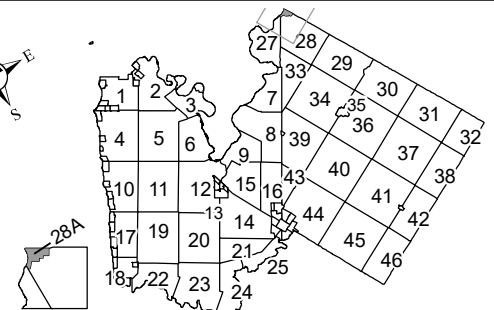
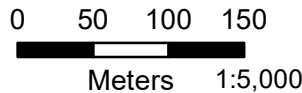


KEY MAP 28A SCHEDULE A CENTRAL HURON EAST WARD - HULLETT Auburn

REVISION DATE October 03, 2022



- NE1 - Full Protection
- NE2 - Limited Protection
- Rivers / Waterbodies
- Conservation Authority Notification Areas / Adjacent Lands
- Zone (AG1 unless otherwise labeled)
- Parcel Fabric
- Municipal Boundary
- Urban Designation
- Railway
- Roads



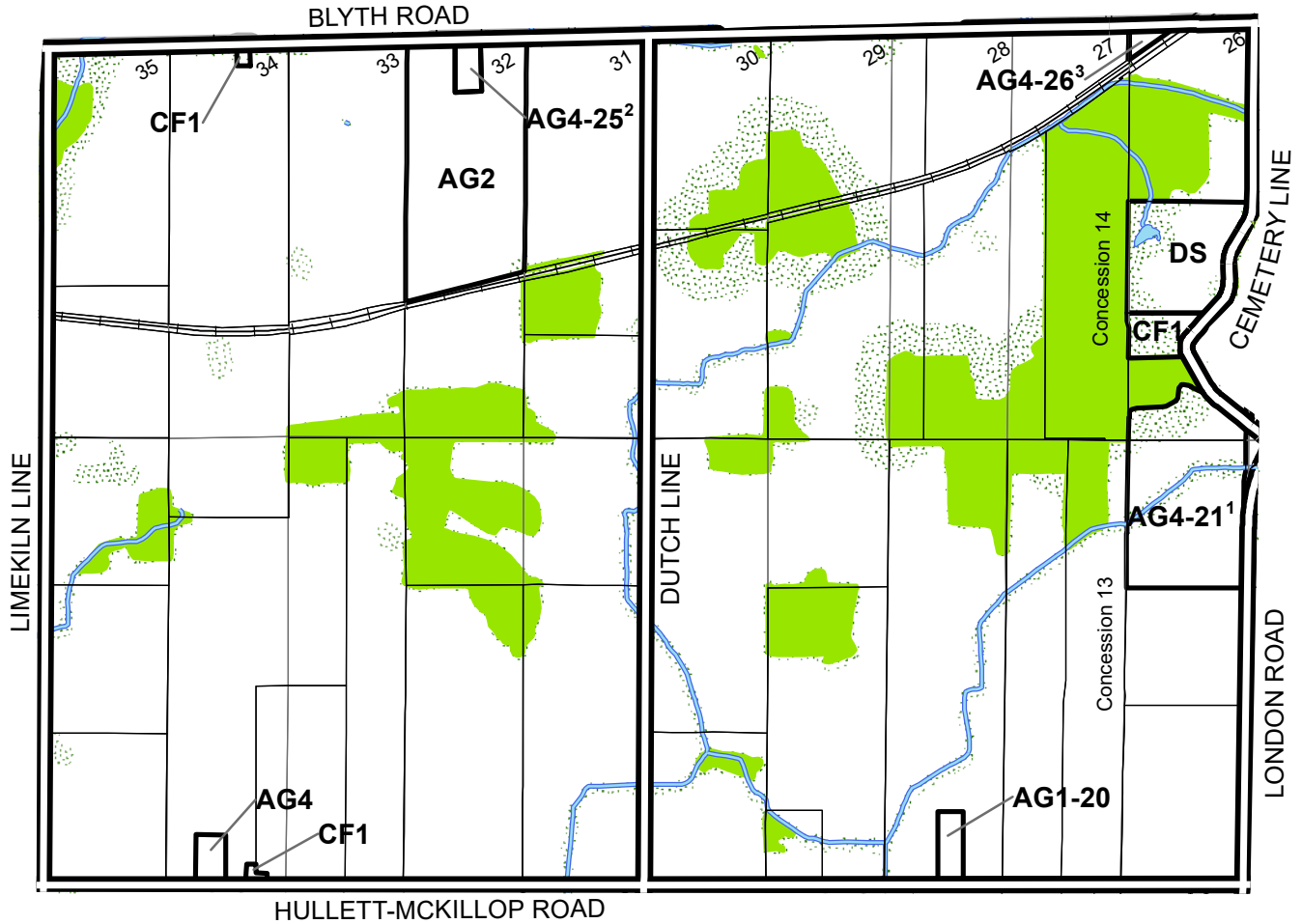
Amendments

Amended by By-law 63-2016
 1 Amended by By-law 16-2015
 2 Amended by By-law 19-2021
 3 Amended by By-law 41-2021

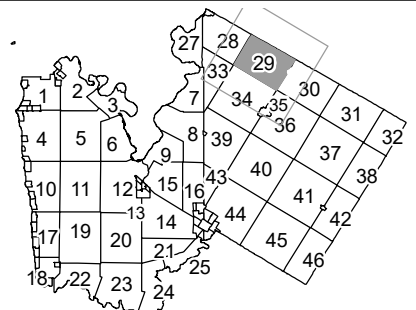
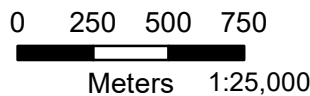
REVISION DATE June 14, 2021

KEY MAP 29 SCHEDULE A CENTRAL HURON EAST WARD - HULLETT

TOWNSHIP OF NORTH HURON



- | | |
|--|-------------------------------------|
| NE1 - Full Protection | Zone (AG1 unless otherwise labeled) |
| NE2 - Limited Protection | Parcel Fabric |
| Rivers / Waterbodies | Municipal Boundary |
| Conservation Authority Notification Areas / Adjacent Lands | Urban Designation |
| | Railway |
| | Roads |

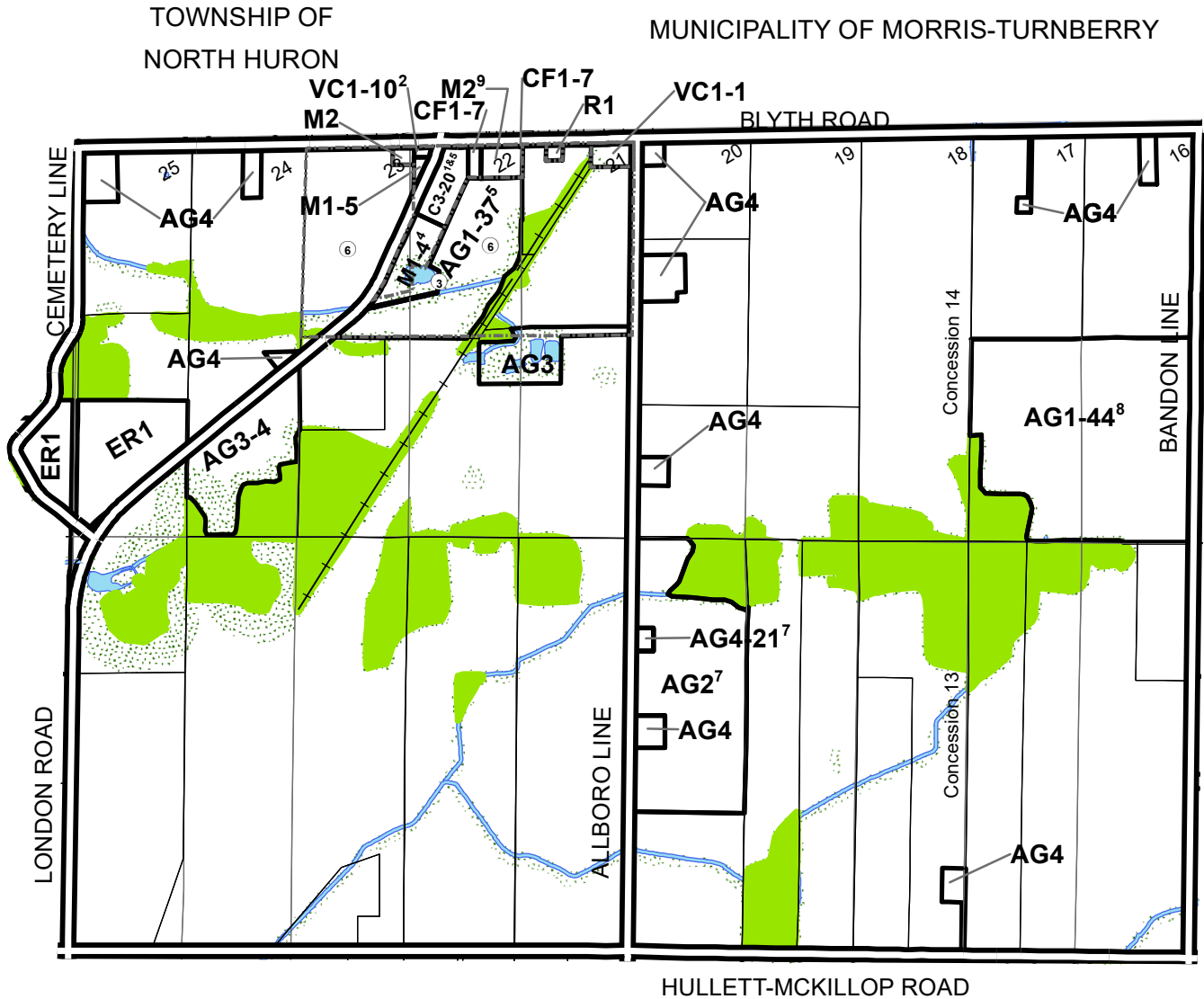


Amendments

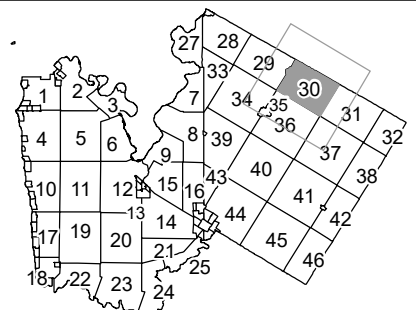
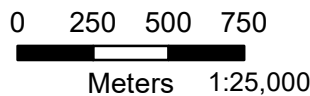
- 1 Temporary Use By-law 26-2012 (Expired August 13, 2015)
- 2 Amended by By-law 31-2013
- 3 Amended by By-law 45-2013
- 4 Amended by By-law 61-2015
- 5 Amended by By-law 19-2016
- 6 Temporary Use By-law 05-2018 (Expires February 5, 2021)
- 7 Amendment condition of consent file C05-2021
- 8 Temporary Use By-law 79-2021 (Expires September 7, 2041)
- 9 Amended by By-law 205-2022

REVISION DATE September 29, 2022

KEY MAP 30 SCHEDULE A CENTRAL HURON EAST WARD - HULLETT



- NE1 - Full Protection
- NE2 - Limited Protection
- Rivers / Waterbodies
- Conservation Authority Notification Areas / Adjacent Lands
- Zone (AG1 unless otherwise labeled)
- Parcel Fabric
- Municipal Boundary
- Urban Designation
- Railway
- Roads

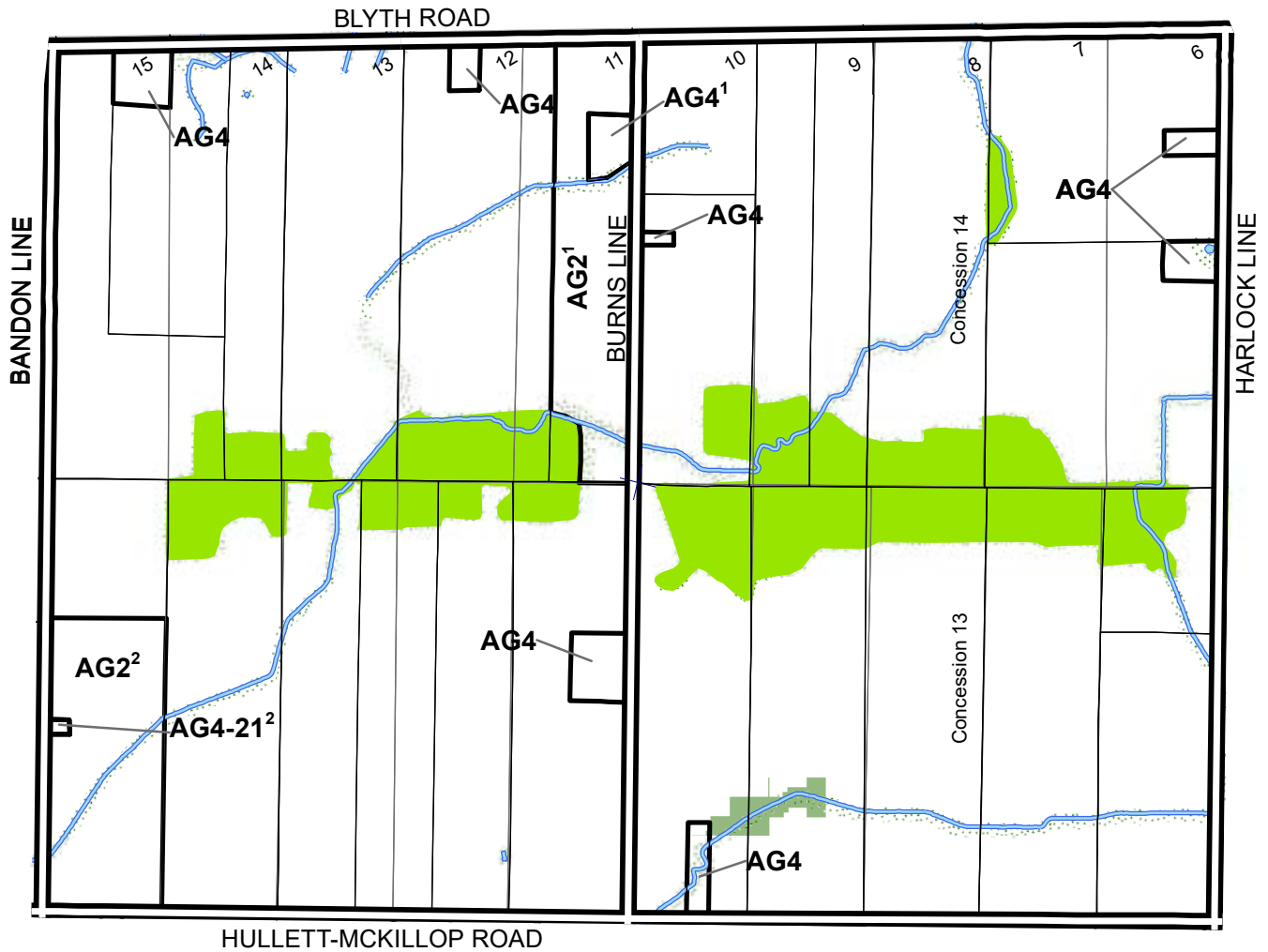












Amendments

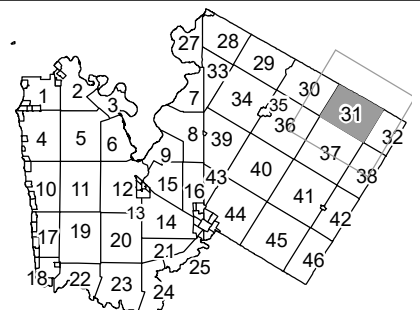
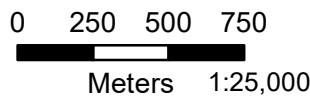
- 1 Amended by By-law 04-2014
- 2 Amendment condition of consent file C92-2018

REVISION DATE February 05, 2020

KEY MAP 31 SCHEDULE A CENTRAL HURON EAST WARD - HULLETT



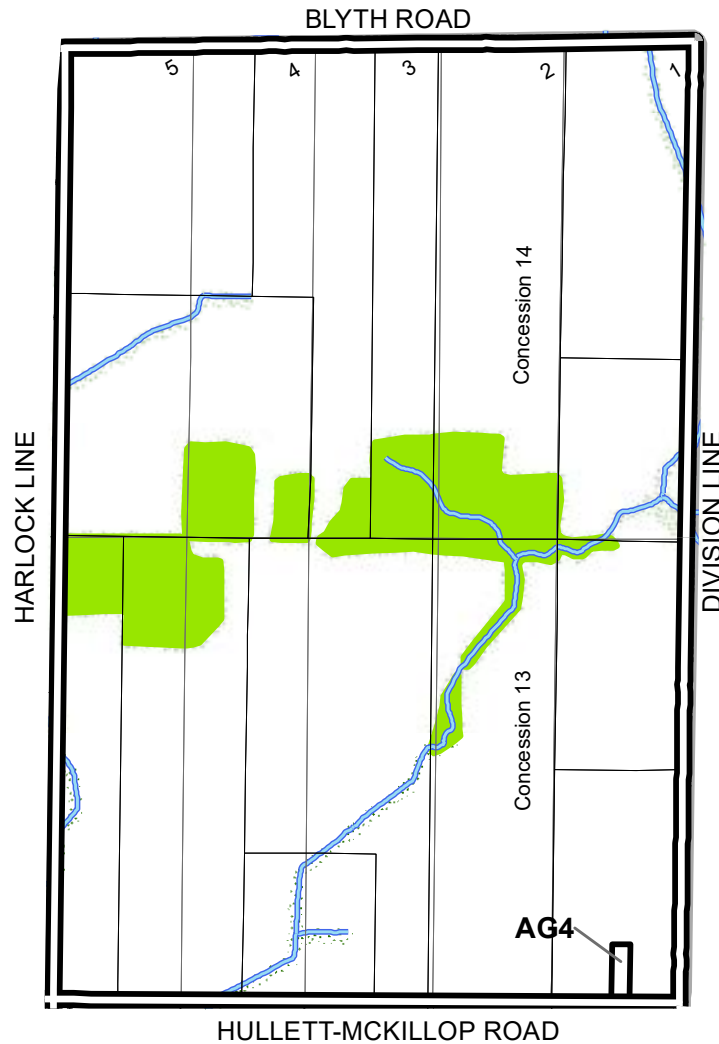
- | | |
|---|---|
|  NE1 - Full Protection |  Zone (AG1 unless otherwise labeled) |
|  NE2 - Limited Protection |  Parcel Fabric |
|  Rivers / Waterbodies |  Municipal Boundary |
|  Conservation Authority Notification Areas / Adjacent Lands |  Urban Designation |
| |  Railway |
| |  Roads |











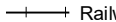

KEY MAP 32 SCHEDULE A CENTRAL HURON EAST WARD - HULLETT

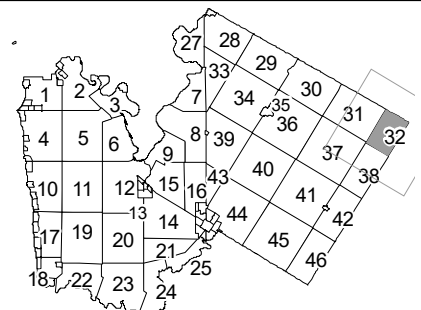
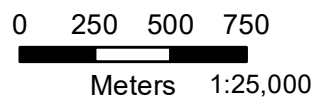
REVISION DATE January 26, 2017

MUNICIPALITY OF MORRIS-TURNBERRY



MUNICIPALITY
OF
HURON EAST

- | | |
|---|---|
|  NE1 - Full Protection |  Zone (AG1 unless otherwise labeled) |
|  NE2 - Limited Protection |  Parcel Fabric |
|  Rivers / Waterbodies |  Municipal Boundary |
|  Conservation Authority Notification Areas / Adjacent Lands |  Urban Designation |
| |  Railway |
| |  Roads |













Amendments

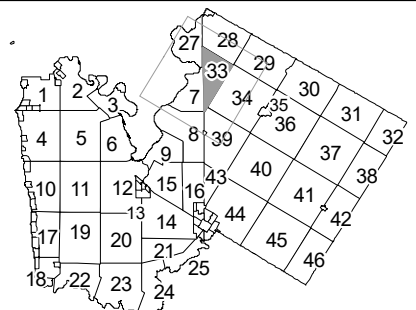
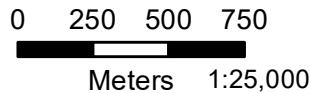
Amended by By-law 63-2016

REVISION DATE January 26, 2017

KEY MAP 33 SCHEDULE A CENTRAL HURON EAST WARD - HULLETT



- | | | | |
|--|--|---|-------------------------------------|
|  | NE1 - Full Protection |  | Zone (AG1 unless otherwise labeled) |
|  | NE2 - Limited Protection |  | Parcel Fabric |
|  | Rivers / Waterbodies |  | Municipal Boundary |
|  | Conservation Authority Notification Areas / Adjacent Lands |  | Urban Designation |
| | |  | Railway |
| | |  | Roads |

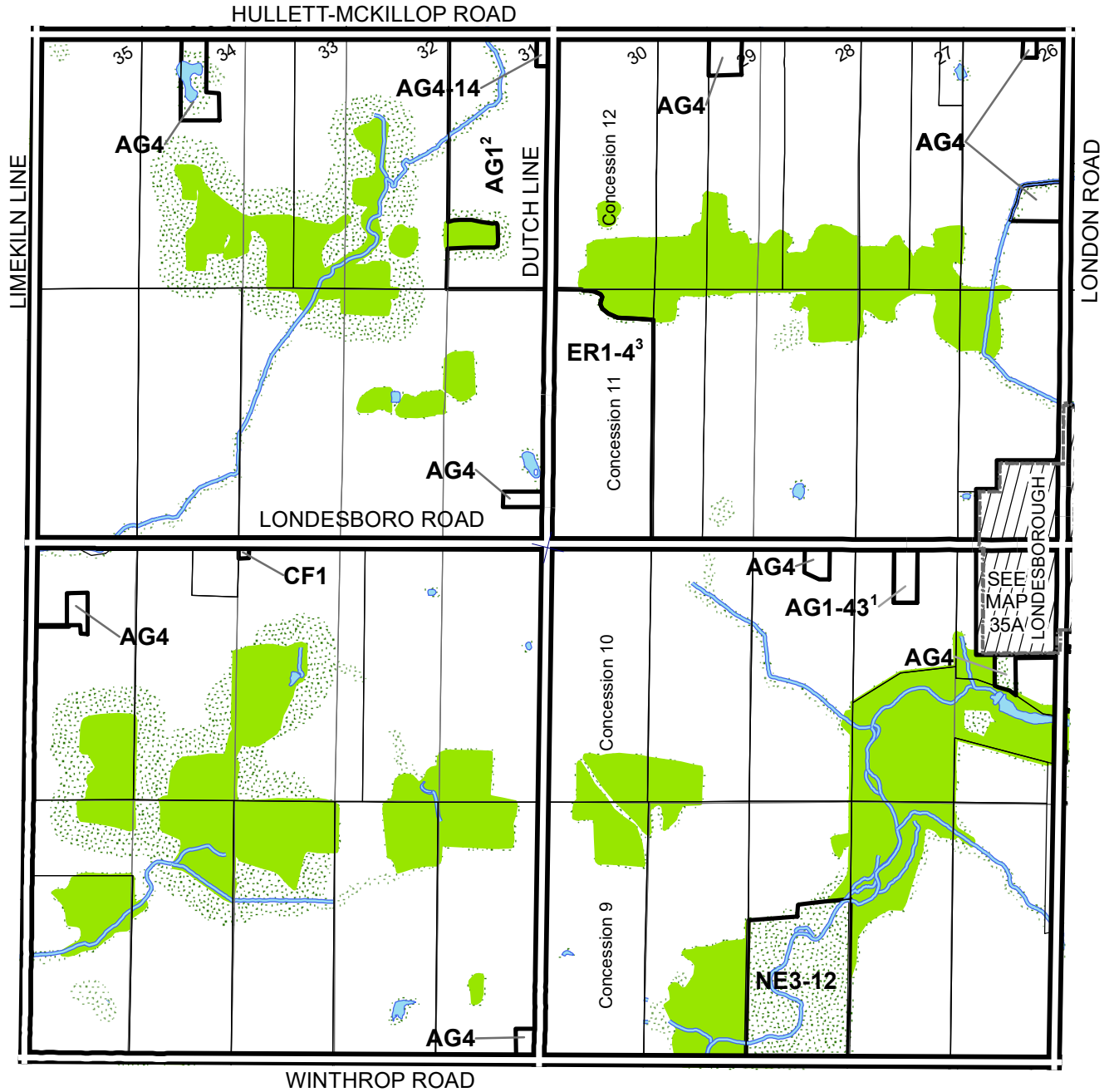


Amendments

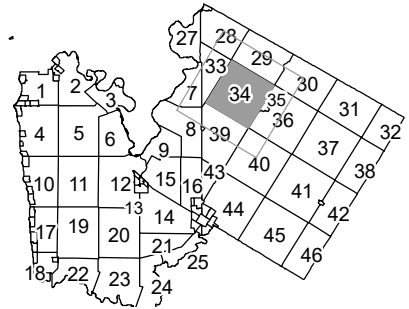
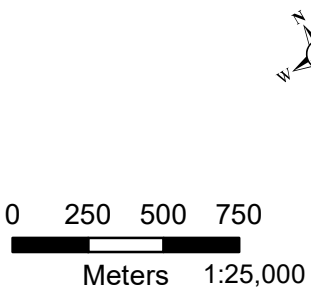
Amended by By-law 63-2016
 1 Amended by By-law 27-2021
 2 Amended by By-law 27-2022
 3 Amended by By-law 203-2023

REVISION DATE October 04, 2023

KEY MAP 34 SCHEDULE A CENTRAL HURON EAST WARD - HULLETT



	NE1 - Full Protection		Zone (AG1 unless otherwise labeled)
	NE2 - Limited Protection		Parcel Fabric
	Rivers / Waterbodies		Municipal Boundary
	Conservation Authority Notification Areas / Adjacent Lands		Urban Designation
			Railway
			Roads



Amendments

REVISION DATE January 26, 2017

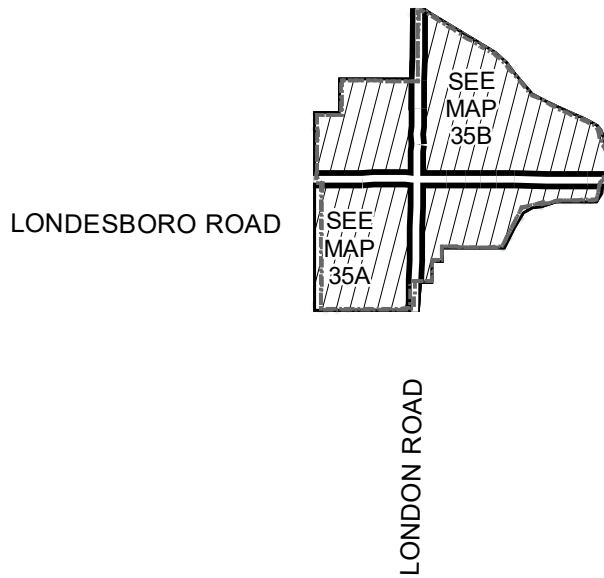
KEY MAP 35











SCHEDULE A

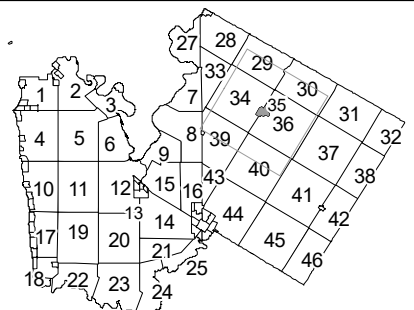
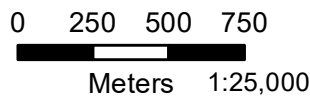
CENTRAL HURON

EAST WARD - HULLETT

Londesborough



- | | |
|---|---|
|  NE1 - Full Protection |  Zone (AG1 unless otherwise labeled) |
|  NE2 - Limited Protection |  Parcel Fabric |
|  Rivers / Waterbodies |  Municipal Boundary |
|  Conservation Authority Notification Areas / Adjacent Lands |  Urban Designation |
| |  Railway |
| |  Roads |



Amendments
 1 Temp Use By-law 22-2020 (Expires March 16, 2022)

REVISION DATE July 16, 2020

KEY MAP 35A SCHEDULE A CENTRAL HURON EAST WARD - HULLETT Londesborough

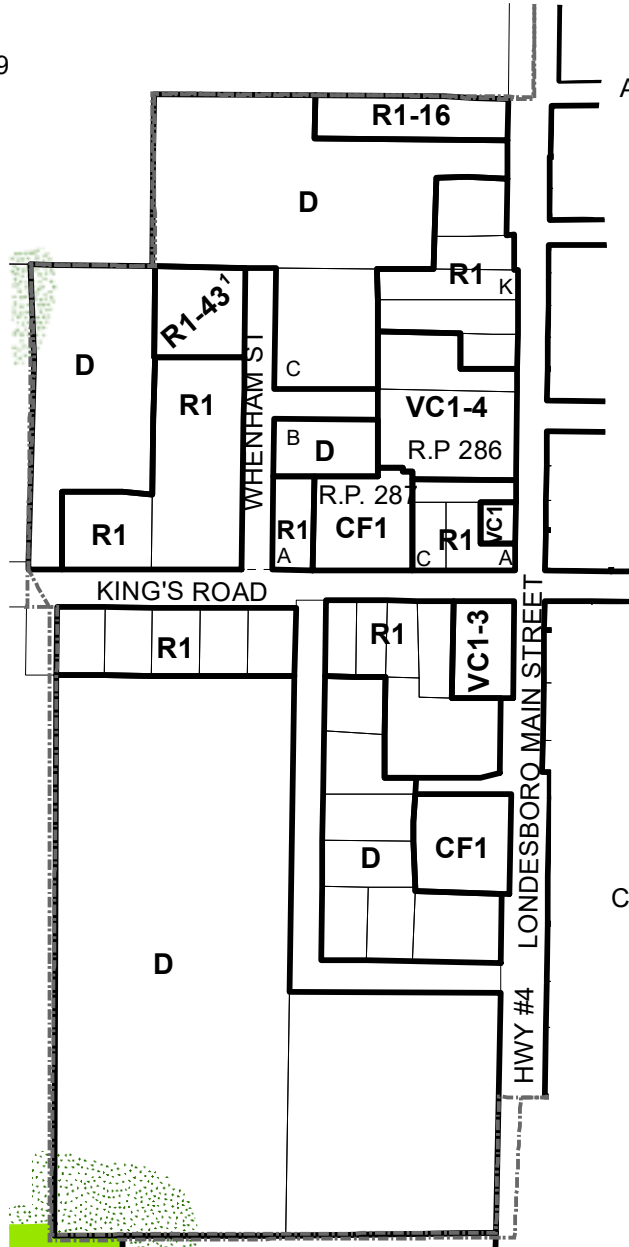
Lot 26
 Concession 9

Lot 26
 Concession 10

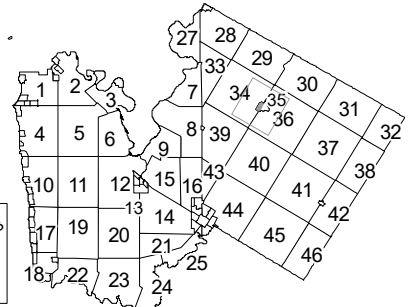
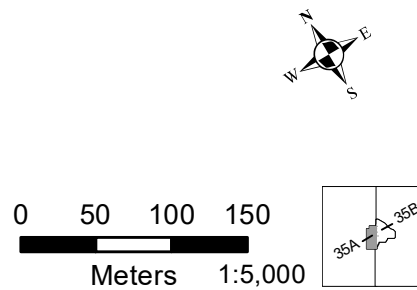
ANTHONY'S LANE

TRUEMAN STREET

ELIZABETH STREET



- | | | | |
|--|--|--|-------------------------------------|
| | NE1 - Full Protection | | Zone (AG1 unless otherwise labeled) |
| | NE2 - Limited Protection | | Parcel Fabric |
| | Rivers / Waterbodies | | Municipal Boundary |
| | Conservation Authority Notification Areas / Adjacent Lands | | Urban Designation |
| | | | Railway |
| | | | Roads |

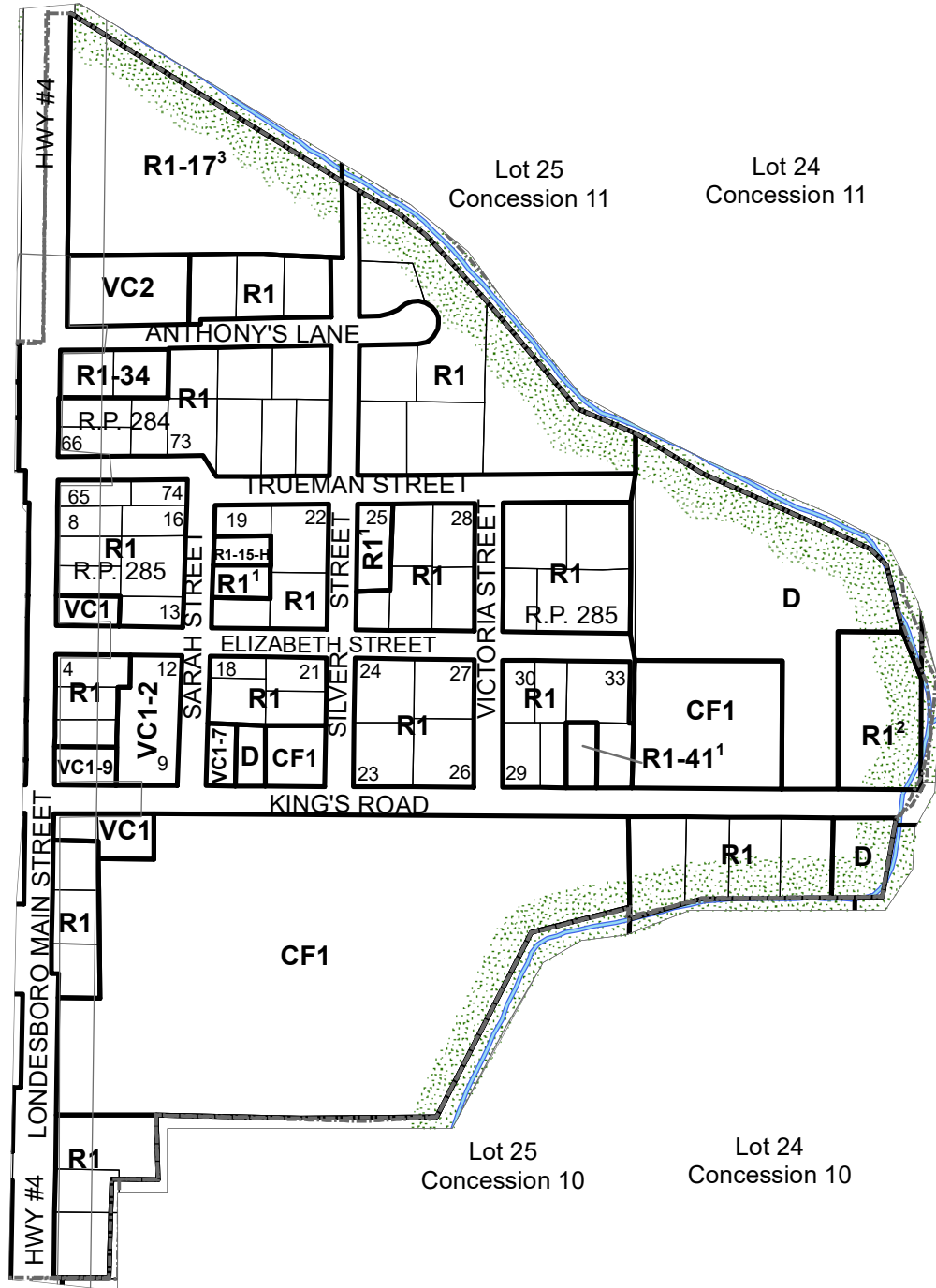


Amendments

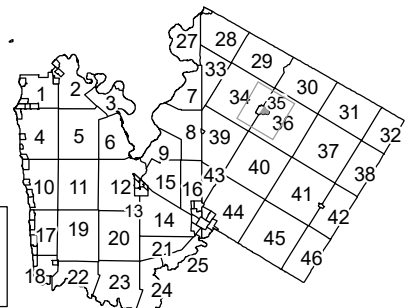
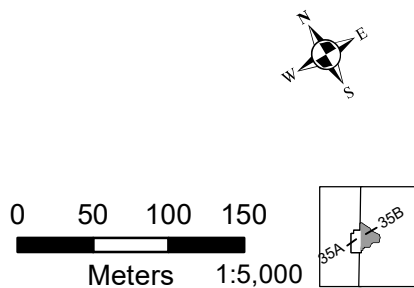
- 1 Amended by By-law 17-2015
- 2 Amended by By-law 50-2020
- 3 Amended by By-law 207-2022

REVISION DATE November 22, 2022

KEY MAP 35B SCHEDULE A CENTRAL HURON EAST WARD - HULLETT Londesborough



- | | | | |
|--|--|--|-------------------------------------|
| | NE1 - Full Protection | | Zone (AG1 unless otherwise labeled) |
| | NE2 - Limited Protection | | Parcel Fabric |
| | Rivers / Waterbodies | | Municipal Boundary |
| | Conservation Authority Notification Areas / Adjacent Lands | | Urban Designation |
| | | | Railway |
| | | | Roads |

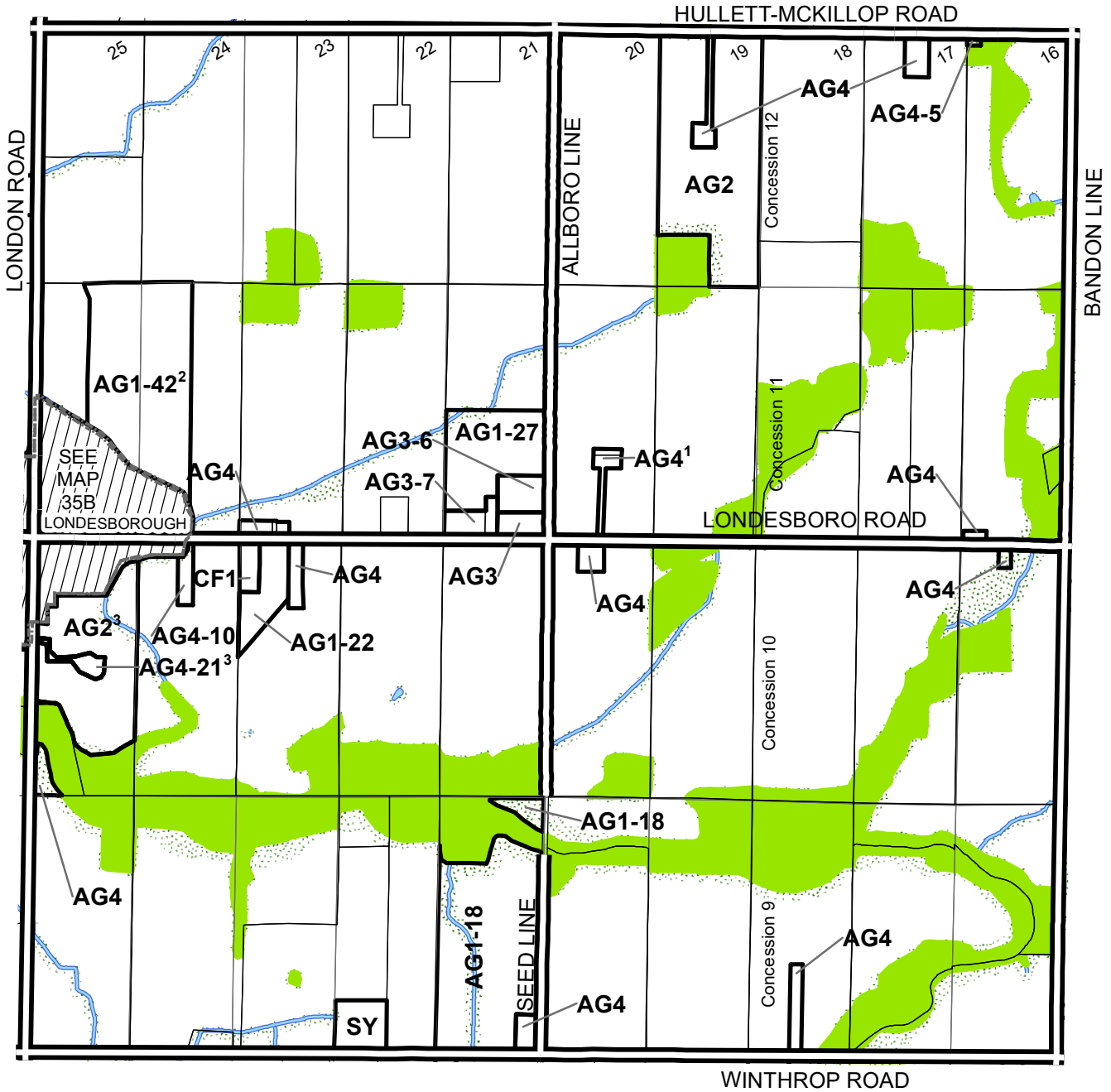


Amendments

Amended by By-law 63-2016
 1 Amendment condition of consent file B26-2016
 2 Amended by By-law 50-2020
 3 Amendment condition of consent file B82-2021

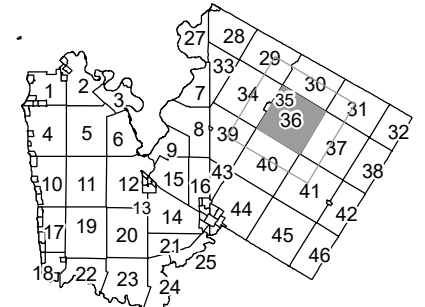
REVISION DATE June 27, 2022

KEY MAP 36 SCHEDULE A CENTRAL HURON EAST WARD - HULLETT



	NE1 - Full Protection		Zone (AG1 unless otherwise labeled)
	NE2 - Limited Protection		Parcel Fabric
	Rivers / Waterbodies		Municipal Boundary
	Conservation Authority Notification Areas / Adjacent Lands		Urban Designation
			Railway
			Roads

0 250 500 750
 Meters 1:25,000

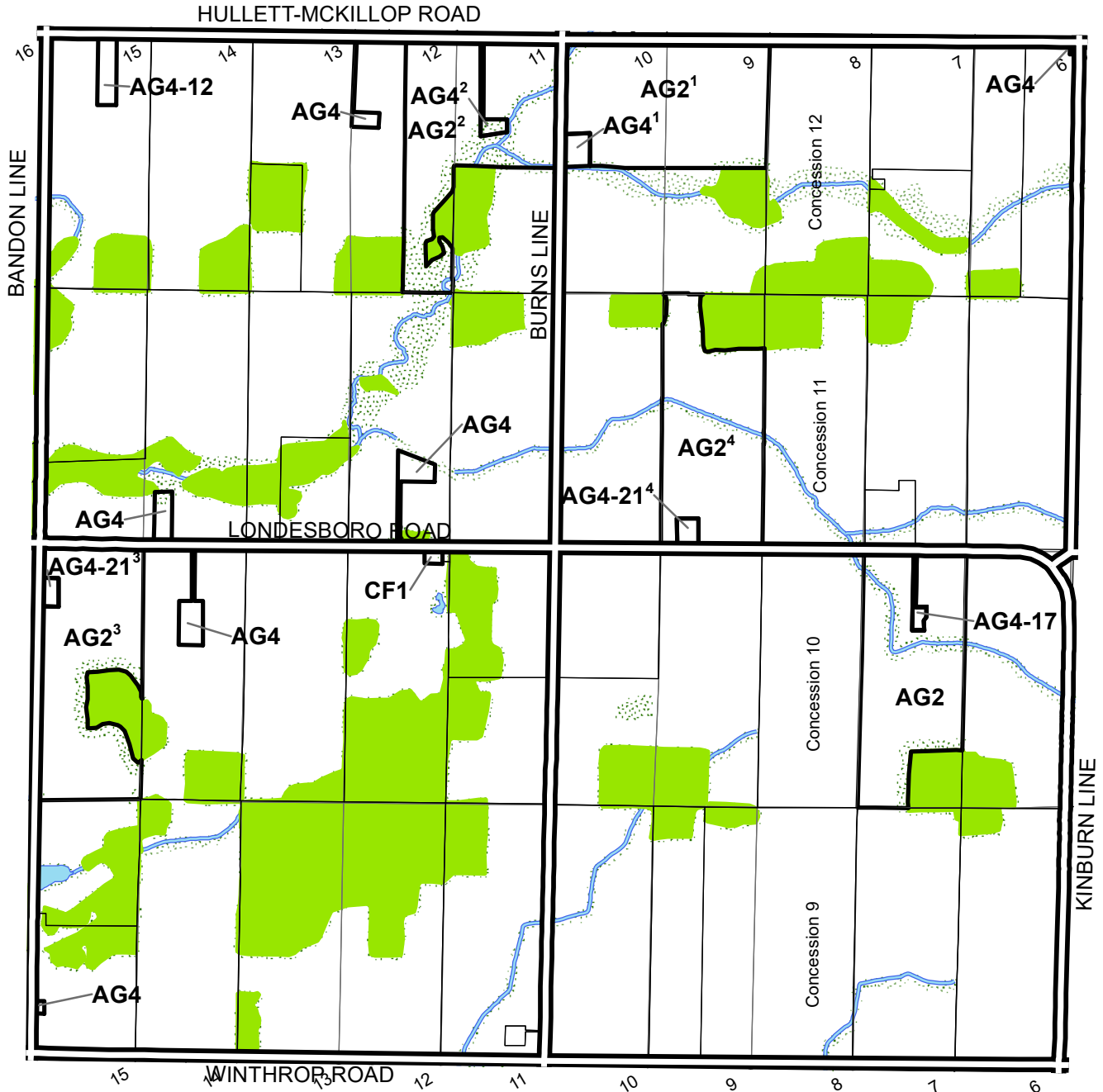












Amendments

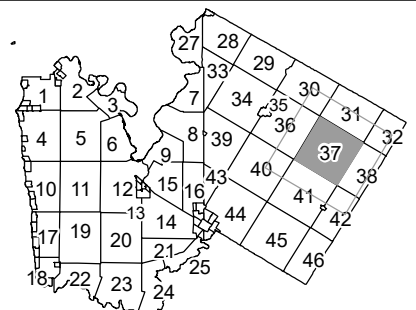
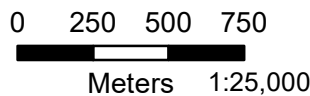
- 1 Amended by By-law 24-2014
- 2 Amended by By-law 27-2014
- 3 Amendment condition of consent file B32-2015
- 4 Amendment condition of consent file B62-2014
- Amended by By-law 63-2016

REVISION DATE March 14, 2022

KEY MAP 37 SCHEDULE A CENTRAL HURON EAST WARD - HULLETT



- | | | | |
|--|--|---|-------------------------------------|
|  | NE1 - Full Protection |  | Zone (AG1 unless otherwise labeled) |
|  | NE2 - Limited Protection |  | Parcel Fabric |
|  | Rivers / Waterbodies |  | Municipal Boundary |
|  | Conservation Authority Notification Areas / Adjacent Lands |  | Urban Designation |
| | |  | Railway |
| | |  | Roads |

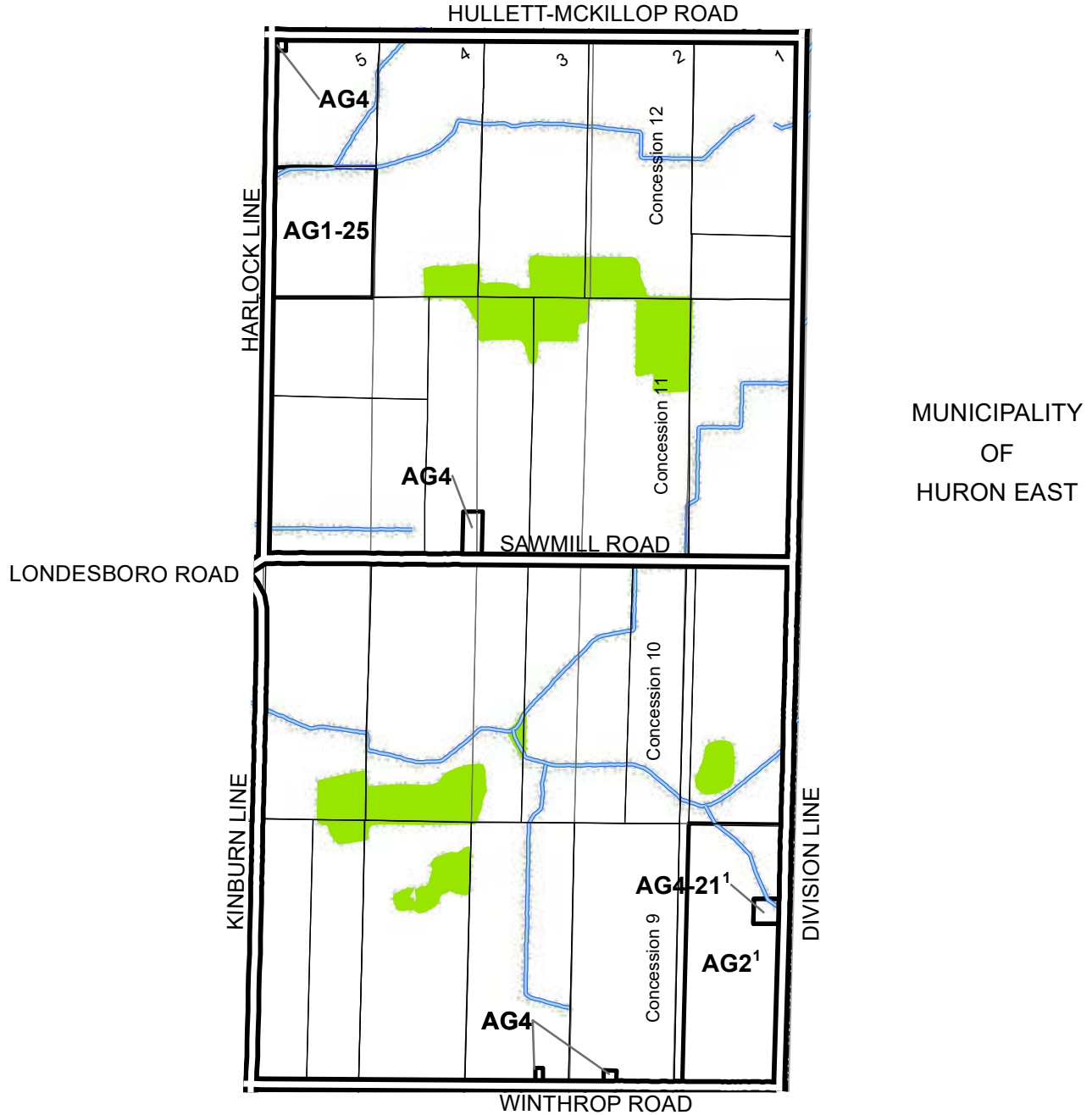


Amendments

1 Amendment condition of consent file B54-2017

REVISION DATE January 03, 2018

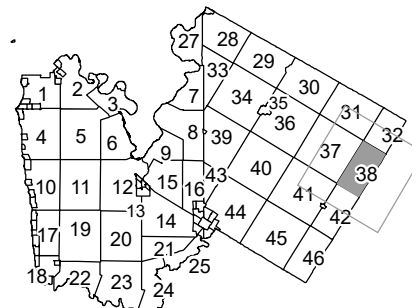
KEY MAP 38 SCHEDULE A CENTRAL HURON EAST WARD - HULLETT



MUNICIPALITY
OF
HURON EAST

- | | |
|--|-------------------------------------|
| NE1 - Full Protection | Zone (AG1 unless otherwise labeled) |
| NE2 - Limited Protection | Parcel Fabric |
| Rivers / Waterbodies | Municipal Boundary |
| Conservation Authority Notification Areas / Adjacent Lands | Urban Designation |
| | Railway |
| | Roads |

0 250 500 750
Meters 1:25,000

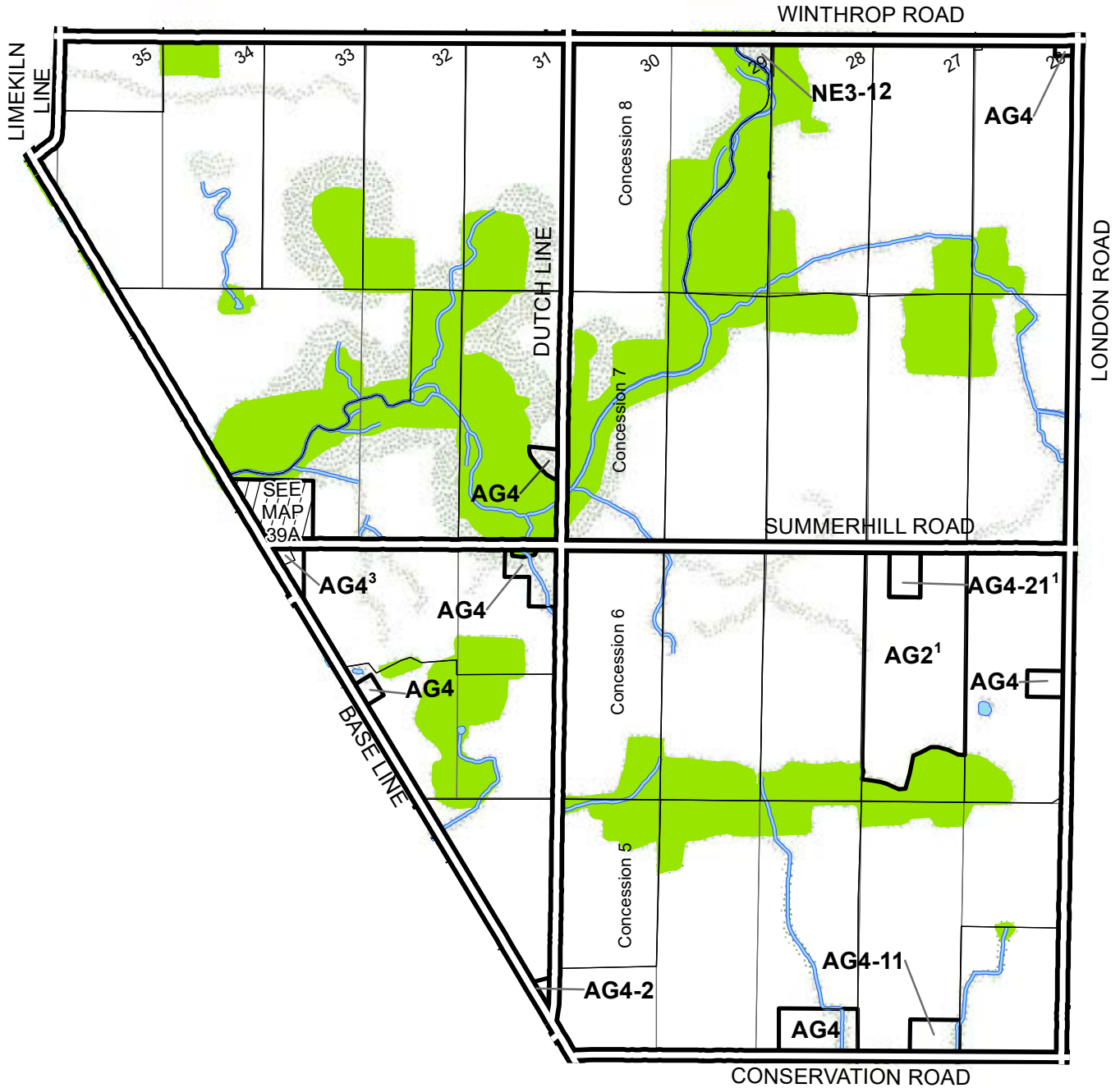


Amendments

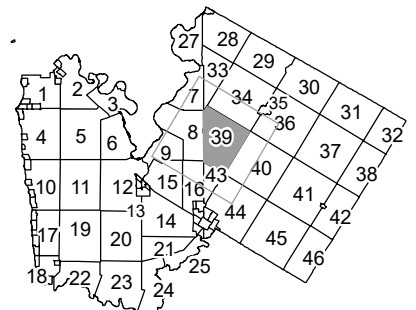
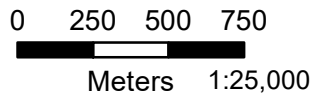
1 Amendment condition of consent file B01-2016
 Amended by By-law 63-2016
 3 Amendment condition of consent file B53-2017

REVISION DATE January 03, 2018

KEY MAP 39 SCHEDULE A CENTRAL HURON EAST WARD - HULLETT



- | | |
|--|-------------------------------------|
| NE1 - Full Protection | Zone (AG1 unless otherwise labeled) |
| NE2 - Limited Protection | Parcel Fabric |
| Rivers / Waterbodies | Municipal Boundary |
| Conservation Authority Notification Areas / Adjacent Lands | Urban Designation |
| | Railway |
| | Roads |



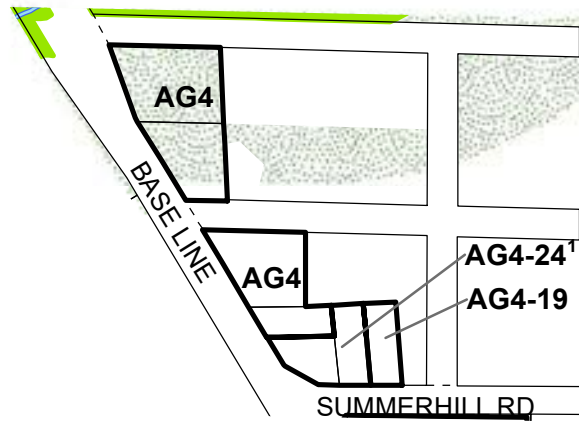
Amendments











1 Amended by By-law 44-2020

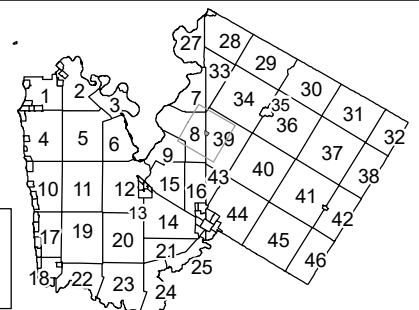
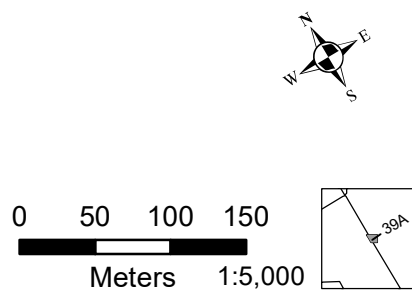
REVISION DATE February 24, 2021

KEY MAP 39A SCHEDULE A CENTRAL HURON EAST WARD - HULLETT Summerhill

Lot 33
Concession 7



- | | |
|---|---|
|  NE1 - Full Protection |  Zone (AG1 unless otherwise labeled) |
|  NE2 - Limited Protection |  Parcel Fabric |
|  Rivers / Waterbodies |  Municipal Boundary |
|  Conservation Authority Notification Areas / Adjacent Lands |  Urban Designation |
| |  Railway |
| |  Roads |

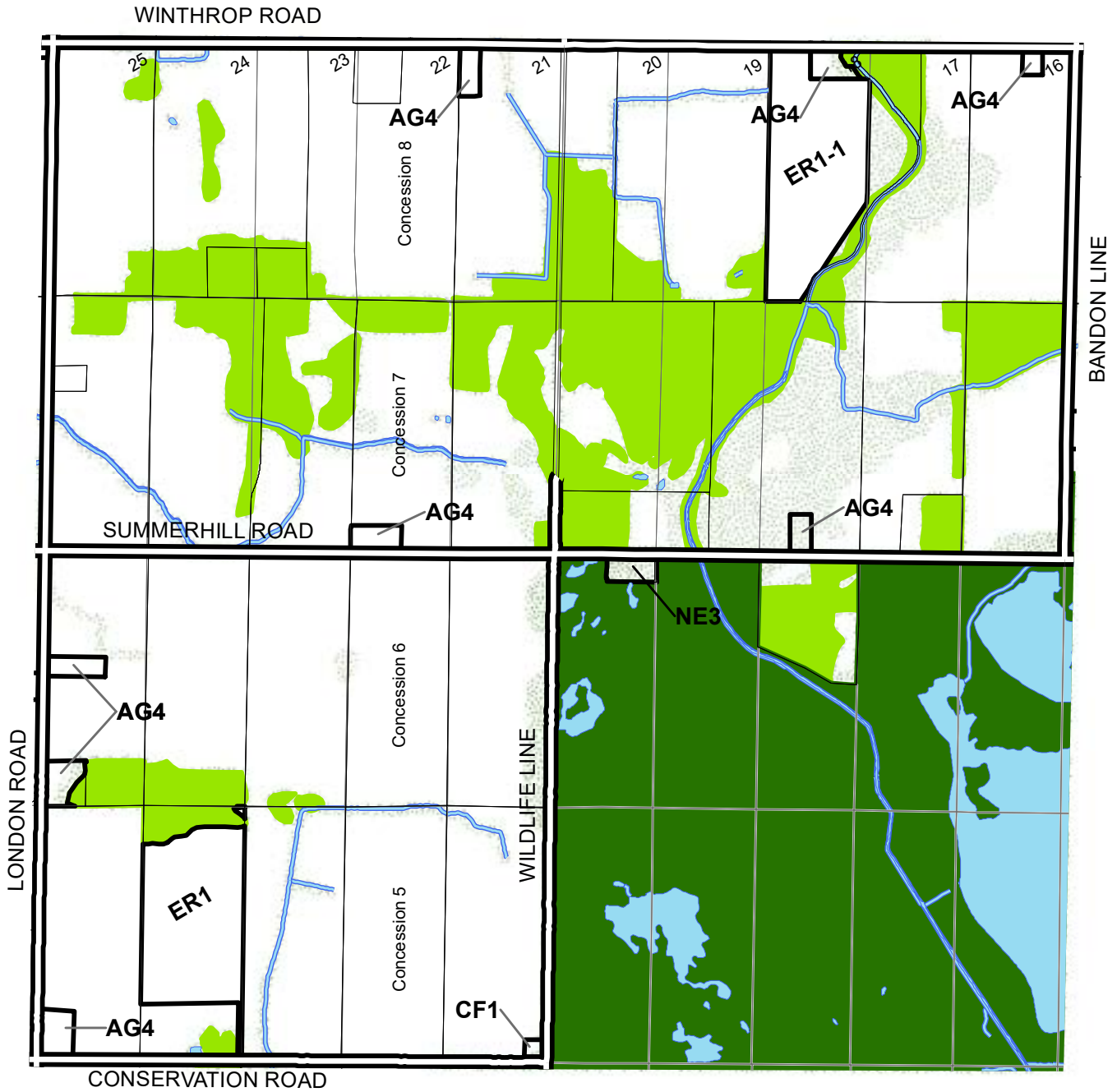










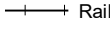

Amendments

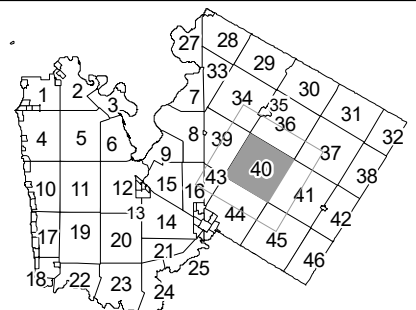
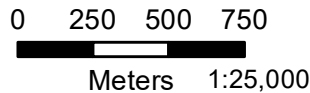
Amended by By-law 63-2016

REVISION DATE January 26, 2017

KEY MAP 40
SCHEDULE A
CENTRAL HURON
EAST WARD - HULLETT



- | | |
|---|---|
|  NE1 - Full Protection |  Zone (AG1 unless otherwise labeled) |
|  NE2 - Limited Protection |  Parcel Fabric |
|  Rivers / Waterbodies |  Municipal Boundary |
|  Conservation Authority Notification Areas / Adjacent Lands |  Urban Designation |
| |  Railway |
| |  Roads |

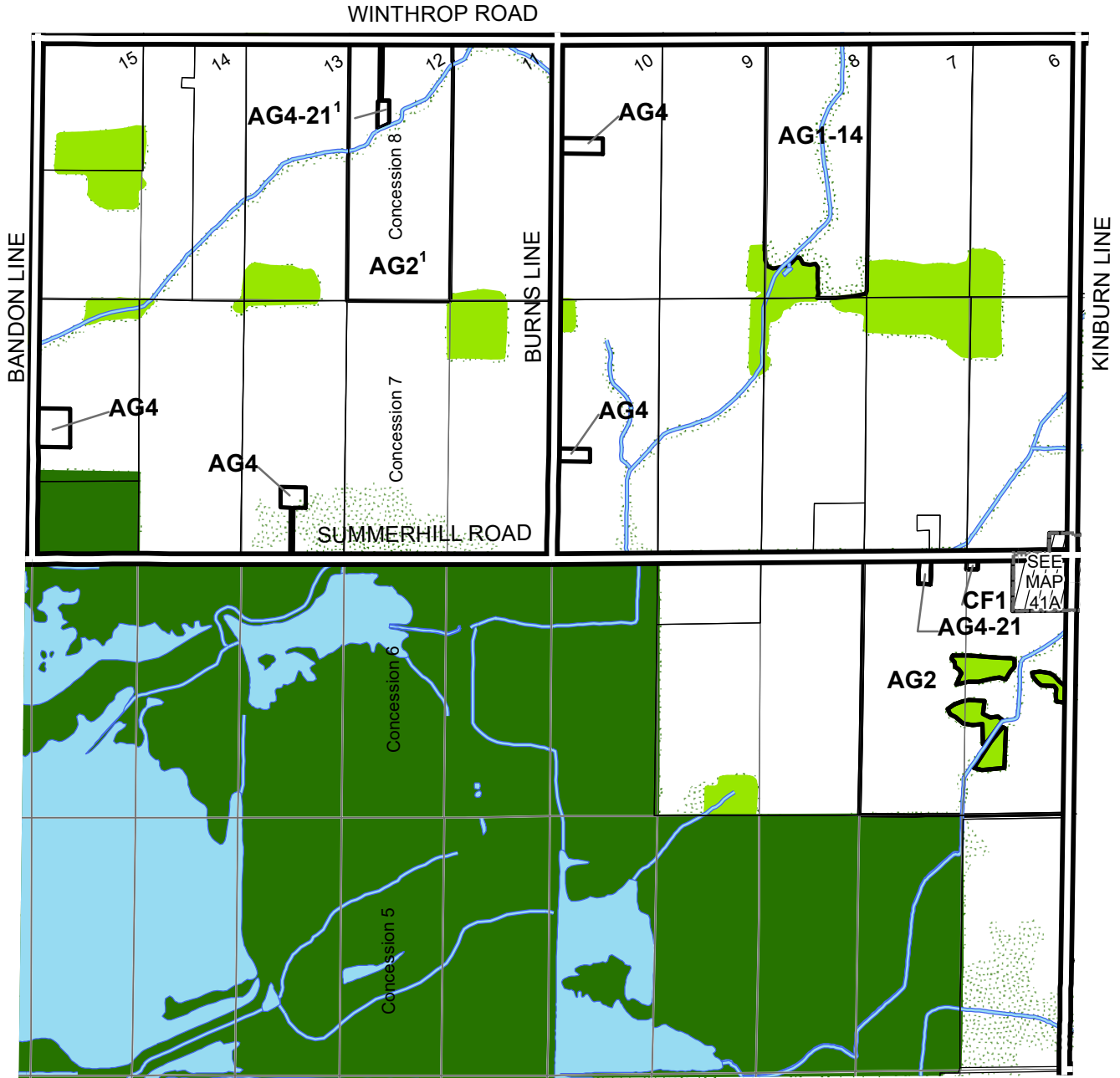












Amendments

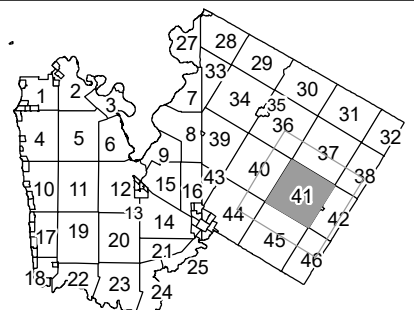
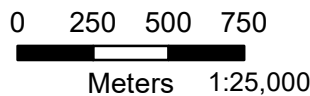
1 Amendment condition of consent file B78-2015

REVISION DATE September 07, 2023

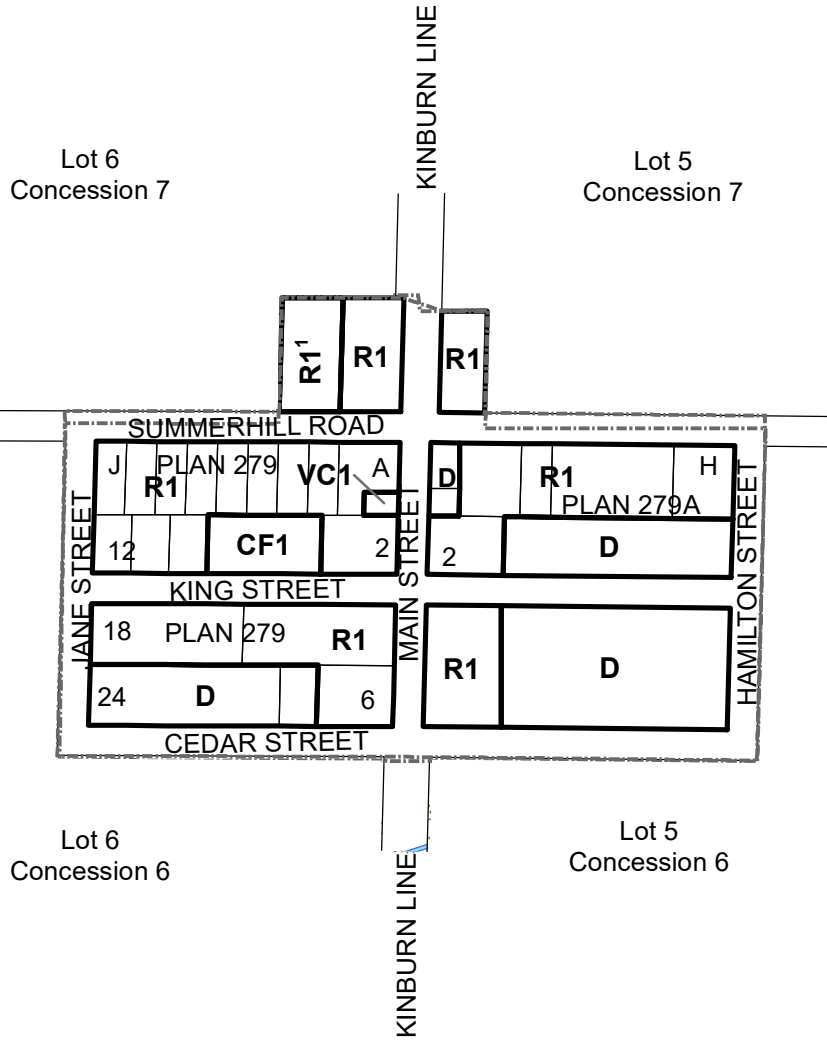
KEY MAP 41 SCHEDULE A CENTRAL HURON EAST WARD - HULLETT













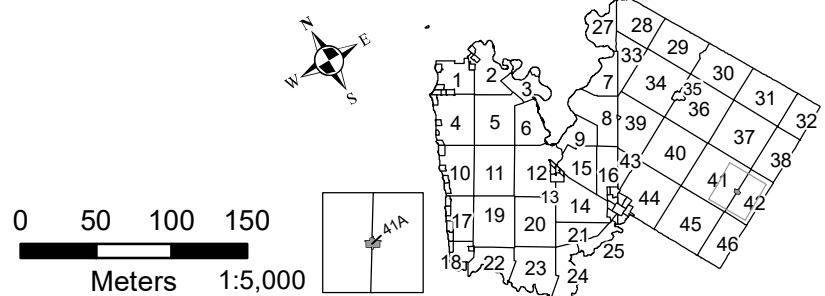
- | | |
|---|---|
|  NE1 - Full Protection |  Zone (AG1 unless otherwise labeled) |
|  NE2 - Limited Protection |  Parcel Fabric |
|  Rivers / Waterbodies |  Municipal Boundary |
|  Conservation Authority Notification Areas / Adjacent Lands |  Urban Designation |
| |  Railway |
| |  Roads |



REVISION DATE April 27, 2023



- | | |
|---|---|
|  NE1 - Full Protection |  Zone (AG1 unless otherwise labeled) |
|  NE2 - Limited Protection |  Parcel Fabric |
|  Rivers / Waterbodies |  Municipal Boundary |
|  Conservation Authority Notification Areas / Adjacent Lands |  Urban Designation |
| |  Railway |
| |  Roads |

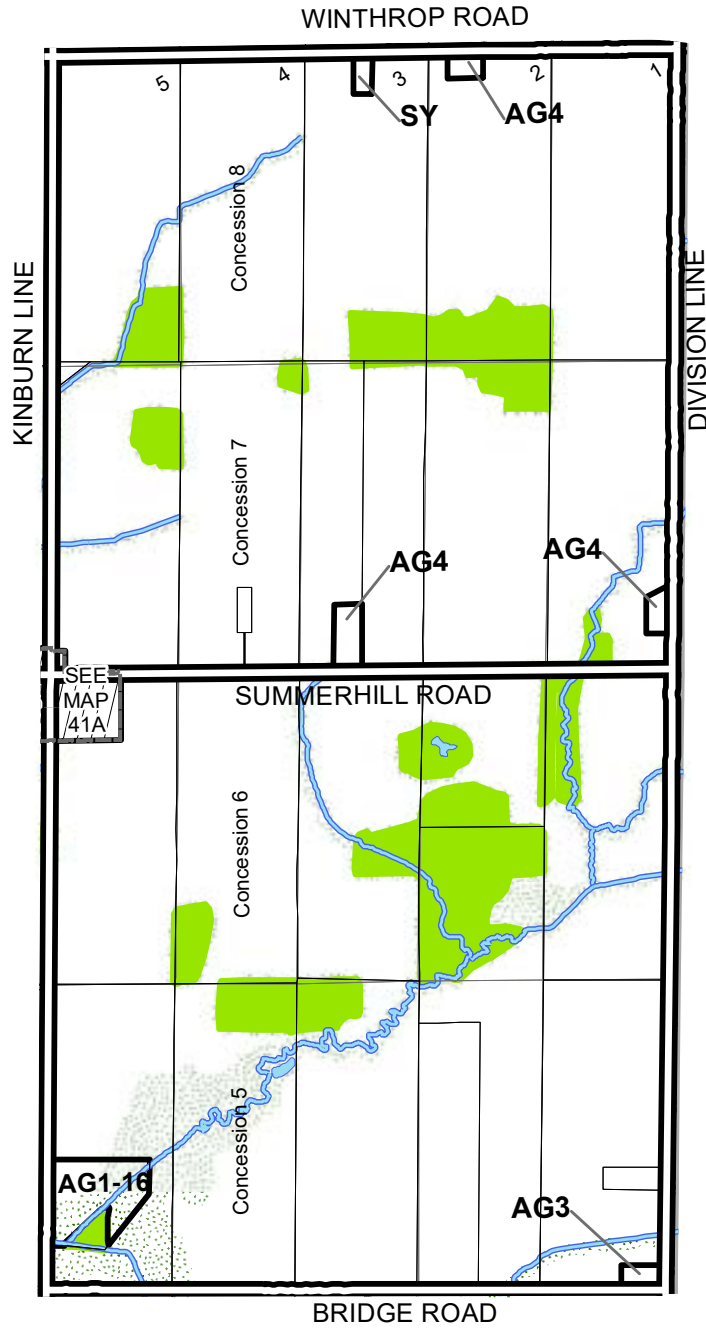


Amendments











Amended by By-law 63-2016

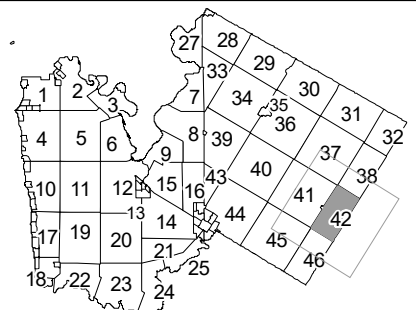
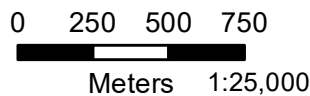
REVISION DATE January 26, 2017

KEY MAP 42
SCHEDULE A
CENTRAL HURON
EAST WARD - HULLETT



MUNICIPALITY OF
 HURON EAST

- | | |
|---|---|
|  NE1 - Full Protection |  Zone (AG1 unless otherwise labeled) |
|  NE2 - Limited Protection |  Parcel Fabric |
|  Rivers / Waterbodies |  Municipal Boundary |
|  Conservation Authority Notification Areas / Adjacent Lands |  Urban Designation |
| |  Railway |
| |  Roads |

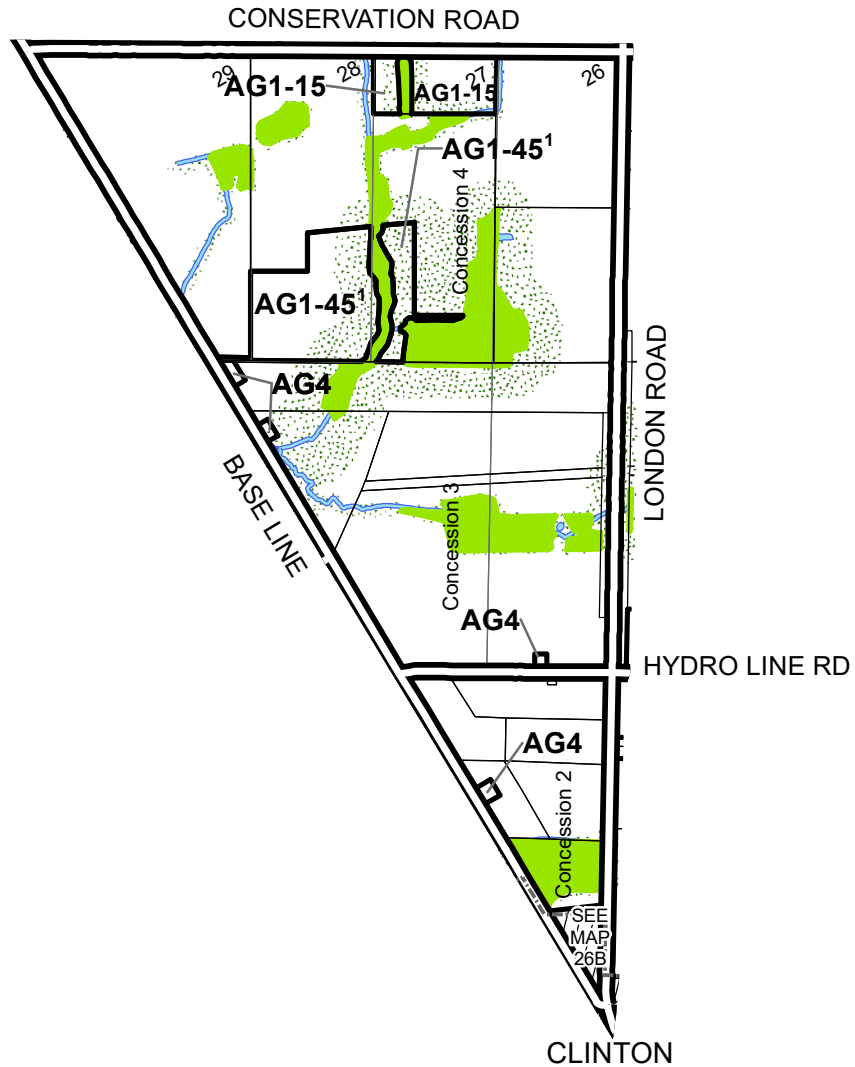












Amendments

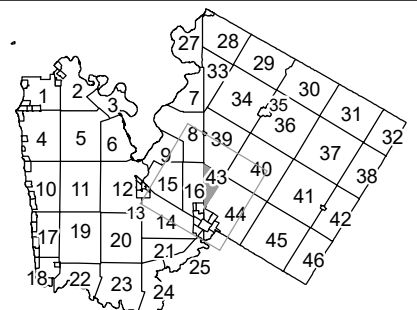
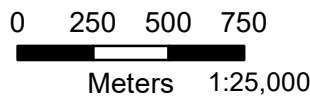
Amended by By-law 63-2016
1 Amended by By-law 27-2022

REVISION DATE June 27, 2022

KEY MAP 43 SCHEDULE A CENTRAL HURON EAST WARD - HULLETT



- | | |
|---|---|
|  NE1 - Full Protection |  Zone (AG1 unless otherwise labeled) |
|  NE2 - Limited Protection |  Parcel Fabric |
|  Rivers / Waterbodies |  Municipal Boundary |
|  Conservation Authority Notification Areas / Adjacent Lands |  Urban Designation |
| |  Railway |
| |  Roads |



Amendments











- 1 Amended by By-law 25-2011
- 2 Amended by By-law 59-2014
- 3 Amended by By-law 08-2015
- Amended by By-law 63-2016
- 4 Amended by By-law 27-2022

REVISION DATE June 27, 2022

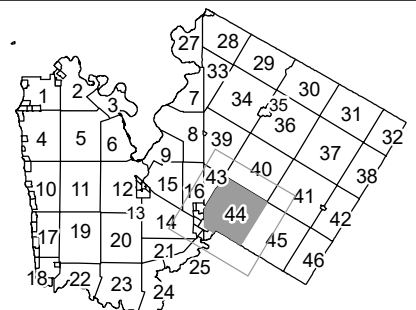
KEY MAP 44 SCHEDULE A CENTRAL HURON EAST WARD - HULLETT



MUNICIPALITY OF HURON EAST

- | | | | |
|--|--|---|-------------------------------------|
|  | NE1 - Full Protection |  | Zone (AG1 unless otherwise labeled) |
|  | NE2 - Limited Protection |  | Parcel Fabric |
|  | Rivers / Waterbodies |  | Municipal Boundary |
|  | Conservation Authority Notification Areas / Adjacent Lands |  | Urban Designation |
| | |  | Railway |
| | |  | Roads |

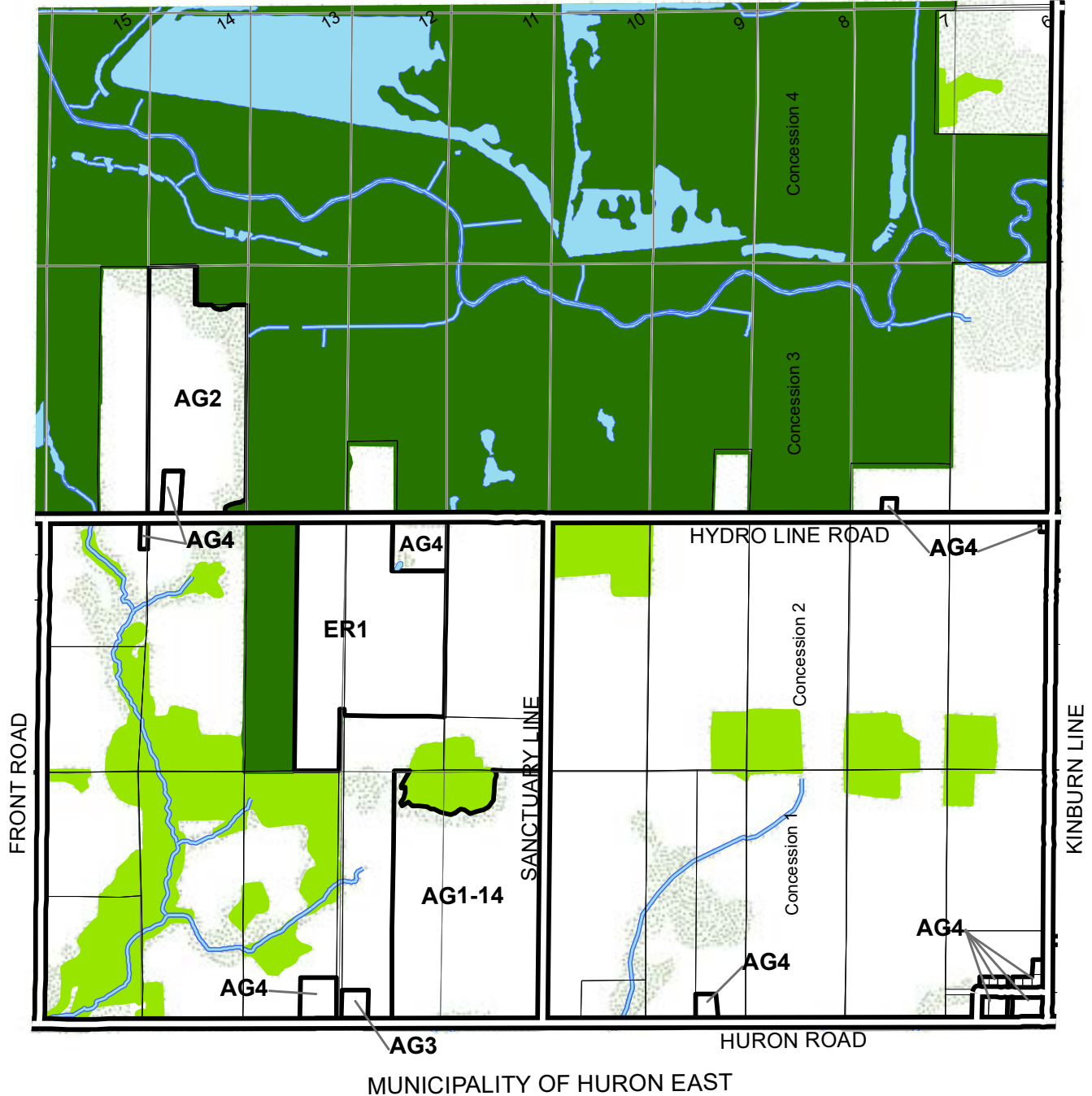
0 250 500 750
Meters 1:25,000













Amendments

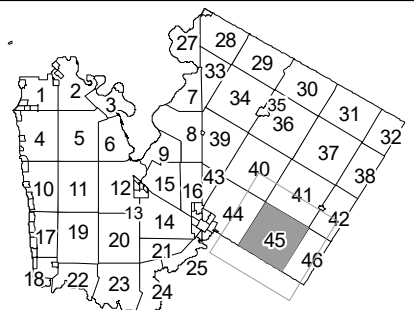
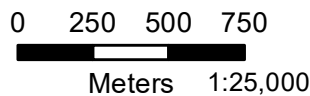
REVISION DATE January 26, 2017

KEY MAP 45 SCHEDULE A CENTRAL HURON EAST WARD - HULLETT



MUNICIPALITY OF HURON EAST

- | | |
|---|---|
|  NE1 - Full Protection |  Zone (AG1 unless otherwise labeled) |
|  NE2 - Limited Protection |  Parcel Fabric |
|  Rivers / Waterbodies |  Municipal Boundary |
|  Conservation Authority Notification Areas / Adjacent Lands |  Urban Designation |
| |  Railway |
| |  Roads |

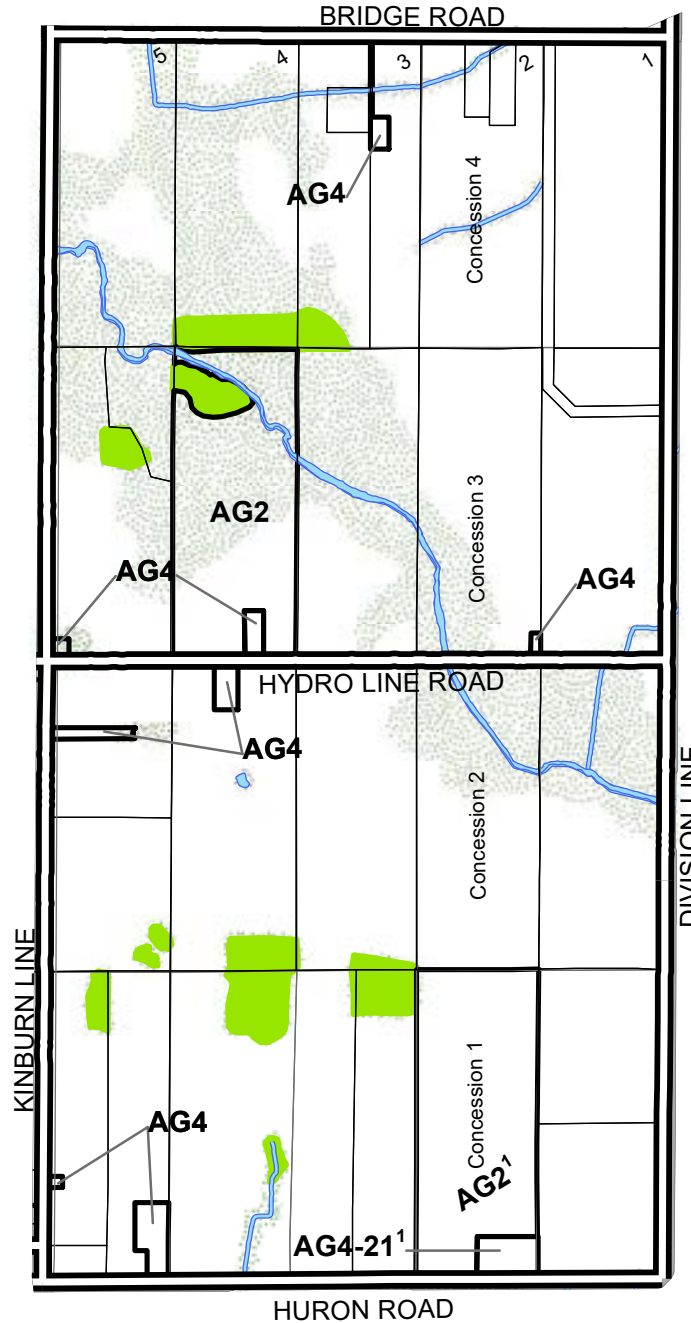


Amendments









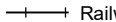

Amended by By-law 63-2016
 1 Amendment condition of consent file B78-2017

REVISION DATE April 18, 2018

KEY MAP 46 SCHEDULE A CENTRAL HURON EAST WARD - HULLETT



MUNICIPALITY
 OF
 HURON EAST

- | | |
|---|---|
|  NE1 - Full Protection |  Zone (AG1 unless otherwise labeled) |
|  NE2 - Limited Protection |  Parcel Fabric |
|  Rivers / Waterbodies |  Municipal Boundary |
|  Conservation Authority Notification Areas / Adjacent Lands |  Urban Designation |
| |  Railway |
| |  Roads |

